

STATE OF INDIANA
BEFORE THE BOARD OF CLARK COUNTY COMMISSIONERS

ORDINANCE NO. 2-2018

**AN ORDINANCE APPROVING AN AMENDMENT TO THE CLARK COUNTY
ZONING MAP ON RECOMMENDATION BY THE
CLARK COUNTY PLAN COMMISSION**

WHEREAS, the Board of Commissioners of Clark County, Indiana (the “Board”), is the executive body of Clark County Government pursuant to the provisions of Ind. Code § 36-2-2-2; and,

WHEREAS, the Board is also the legislative body of Clark County Government pursuant to the provisions of Ind. Code 36-1-2-9; and,

WHEREAS, the Clark County Plan Commission has advisory authority regarding zoning pursuant to Ind. Code 36-7-4, *et al*; and,

WHEREAS, on the 10th day of January, 2018, the Clark County Plan Commission passed Resolution 19-2018, (see the said Resolution 19-2018 attached hereto as **Exhibit “A”**) to reclassify certain property on the County’s zoning maps as identified in the said Resolution.

NOW, THEREFORE, BE IT ORDAINED by the Board of Clark County Commissioners as follows:

1. That the Clark County Plan Commission Resolution 19-2018, dated January 10, 2018, as attached hereto, is hereby approved, and the County’s zoning maps are reclassified pursuant to the attached Resolution.
2. This Ordinance shall be in full force and effect upon its passage and promulgation as evidenced by the affirmative signatures of the undersigned as the majority of the duly elected and serving members of this Board.

So Ordained this 8th day of February 8, 2018.

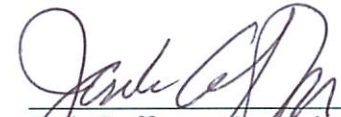
Members voting "NO":

Jack Coffman, Commissioner

Bryan Glover, Commissioner

Connie Sellers, Commissioner


Members voting "YES":



Jack Coffman, Commissioner



Bryan Glover, Commissioner



Connie Sellers, Commissioner


Attested by:



R. Monty Snelling, Clark County Auditor

BY THE CLARK COUNTY PLAN COMMISSION

RESOLUTION 19 - 2018



WHEREAS, the Clark County Plan Commission met on January 10, 2018, and heard the Petition of 2018-02-PC: Jackson Fields, asking the property known known by its street address/parcel no. as 10-03-09-200-210.000-003, Indiana, be reclassified from B-3 General Business Zone to A-1 Agricultural Zone for a residential subdivision at High Jackson Rd and Stacay Rd, Charlestown, Indiana; and

WHEREAS, the Plan Commission heard the presentation of the Petitioner(s) and the objections, comments, remonstrations, and other relevant information presented by those in attendance at the hearing, if any;

NOW, THEREFORE, BE IT RESOLVED by the Plan Commission as follows:

1. The Petition to rezone the real estate described in Exhibit A was heard after notice to interested persons was properly given in accordance with the ordinance and Indiana law; and
2. The Plan Commission heard and received the relevant evidence presented and deliberated on such evidence in a public meeting.
3. The Plan Commission recommends to the Board of Commissioners of Clark County as follows:

X The real estate described at High Jackson Rd & Stacy Rd, Charlestown, Indiana should be reclassified from B-3 General Business to A-1 Agricultural.


 The real estate described at _____, Indiana should NOT be reclassified from _____ to _____.

 The Plan Commission was unable to reach consensus as required by law, and therefore sends the rezoning petition to the Clark County Commissioners WITHOUT RECOMMENDATION.

Dated this _____ day of _____, 2018.

I hereby certify this is a true and correct copy of the Resolution passed by the Clark County Plan Commission on January 10, 2018.

ATTEST:



A handwritten signature in black ink, consisting of several overlapping loops and a horizontal stroke, is written over a solid horizontal line.

Secretary or Executive Director