BETHLEHEM

CLARK COUNTY PRECINCT MAP

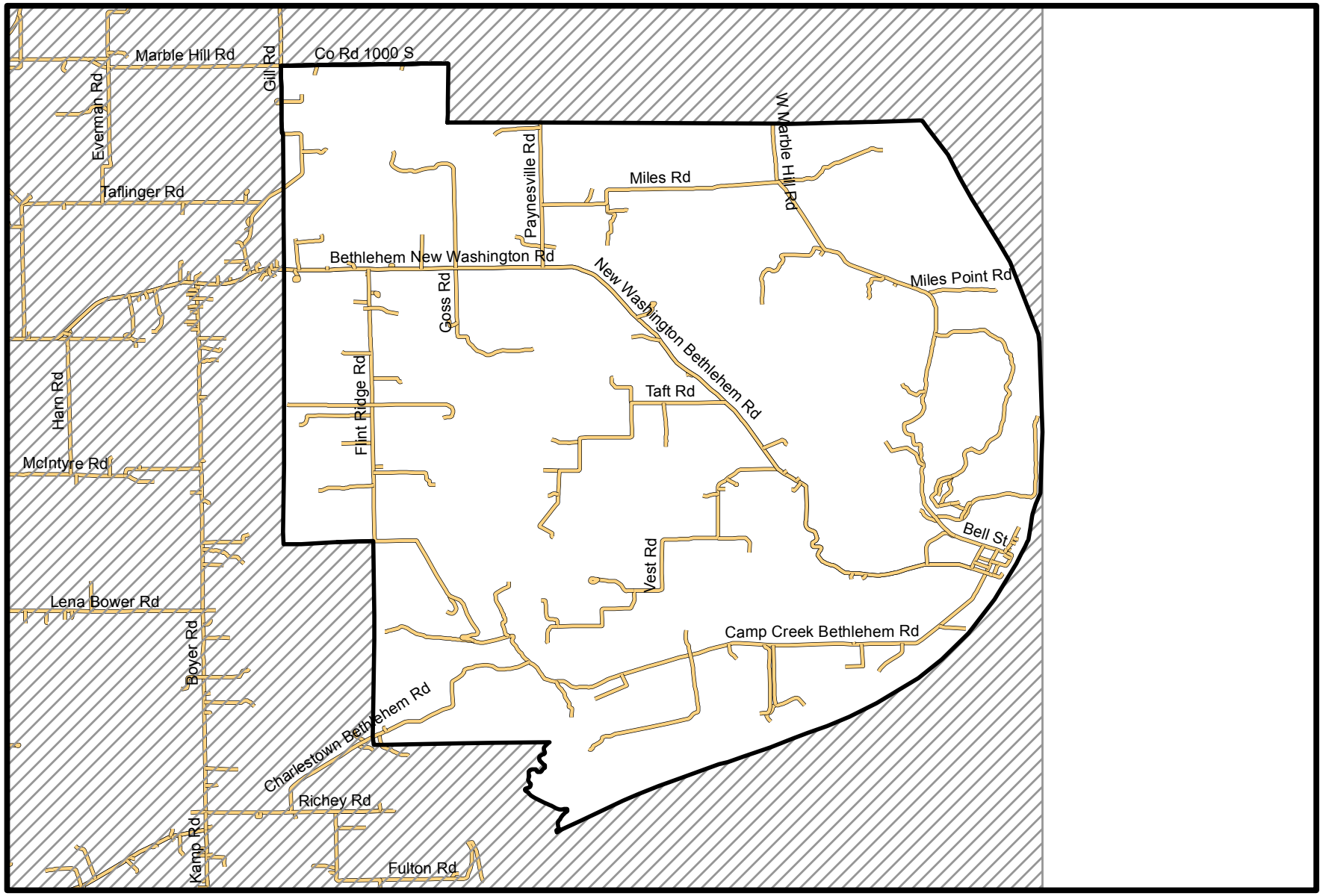

CONGRESSIONAL DISTRICT: 009

STATE SENATE DISTRICT: 045

STATE HOUSE DISTRICT: 066

This map was produced by the Office of Census Data, from information provided by the Indiana Election Division, U.S.Census Bureau, and county election officials. The Office of Census Data does not guarantee, in whole or in part, the accuracy or the completeness of the data contained or depicted in this map.

Date of Printing: 1/1/2012

CARR

CLARK COUNTY PRECINCT MAP

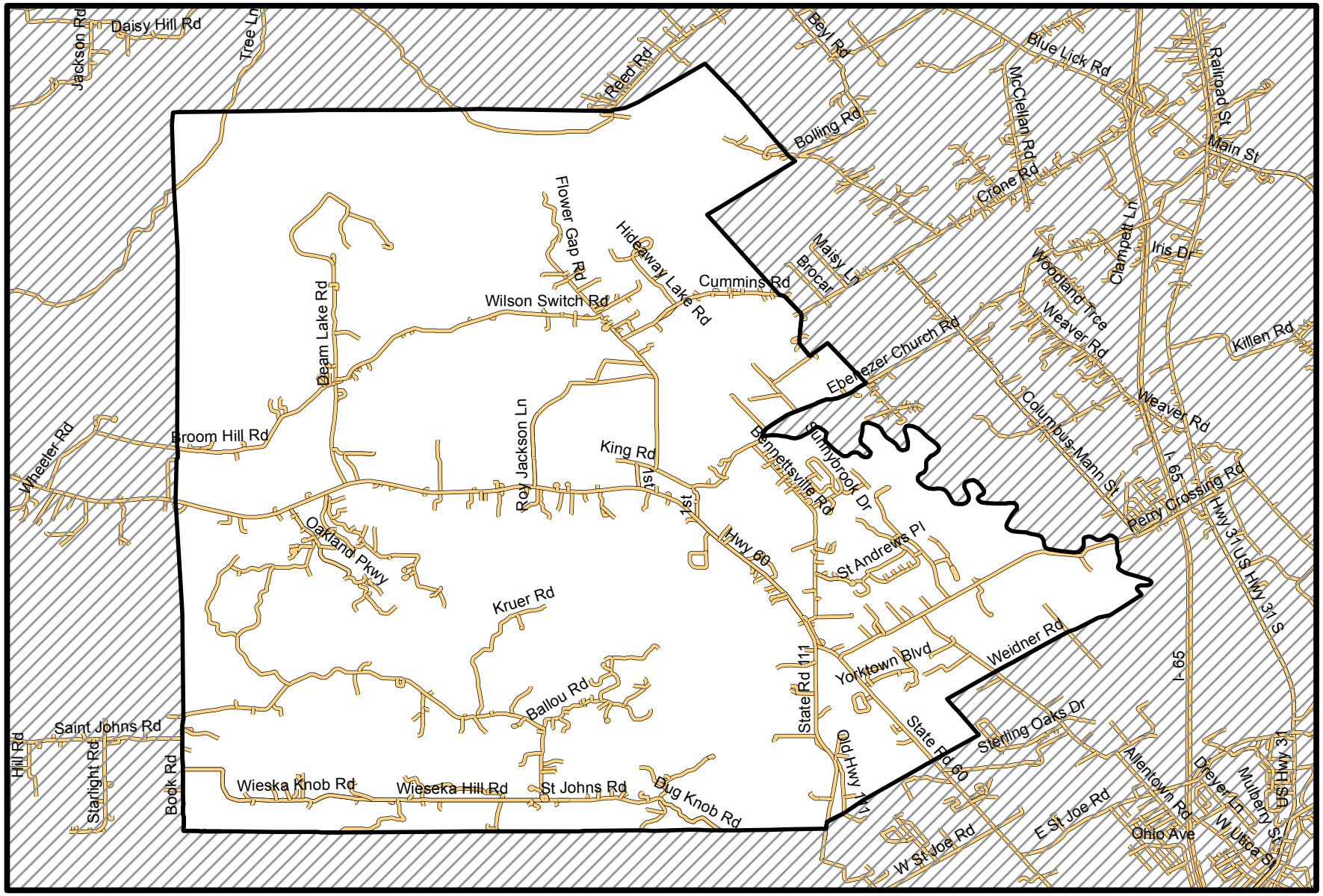

CONGRESSIONAL DISTRICT: 009

STATE SENATE DISTRICT: 045

STATE HOUSE DISTRICT: 070

This map was produced by the Office of Census Data, from information provided by the Indiana Election Division, U.S.Census Bureau, and county election officials. The Office of Census Data does not guarantee, in whole or in part, the accuracy or the completeness of the data contained or depicted in this map.

Date of Printing: 1/1/2012

CHARLESTOWN 01

CLARK COUNTY PRECINCT MAP

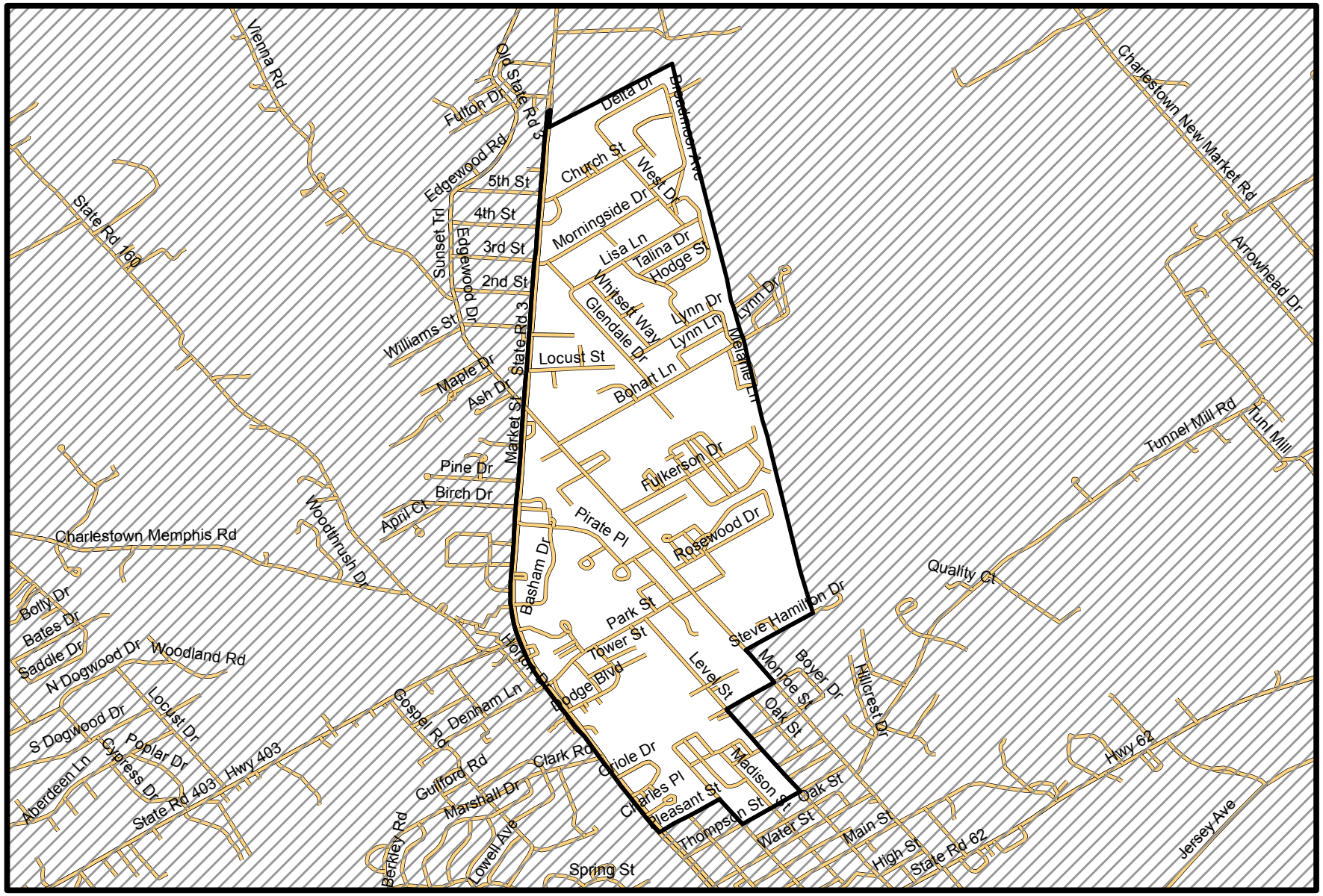

CONGRESSIONAL DISTRICT: 009

STATE SENATE DISTRICT: 045

STATE HOUSE DISTRICT: 066

This map was produced by the Office of Census Data, from information provided by the Indiana Election Division, U.S.Census Bureau, and county election officials. The Office of Census Data does not guarantee, in whole or in part, the accuracy or the completeness of the data contained or depicted in this map.

Date of Printing: 1/1/2012

CHARLESTOWN 02

CLARK COUNTY PRECINCT MAP

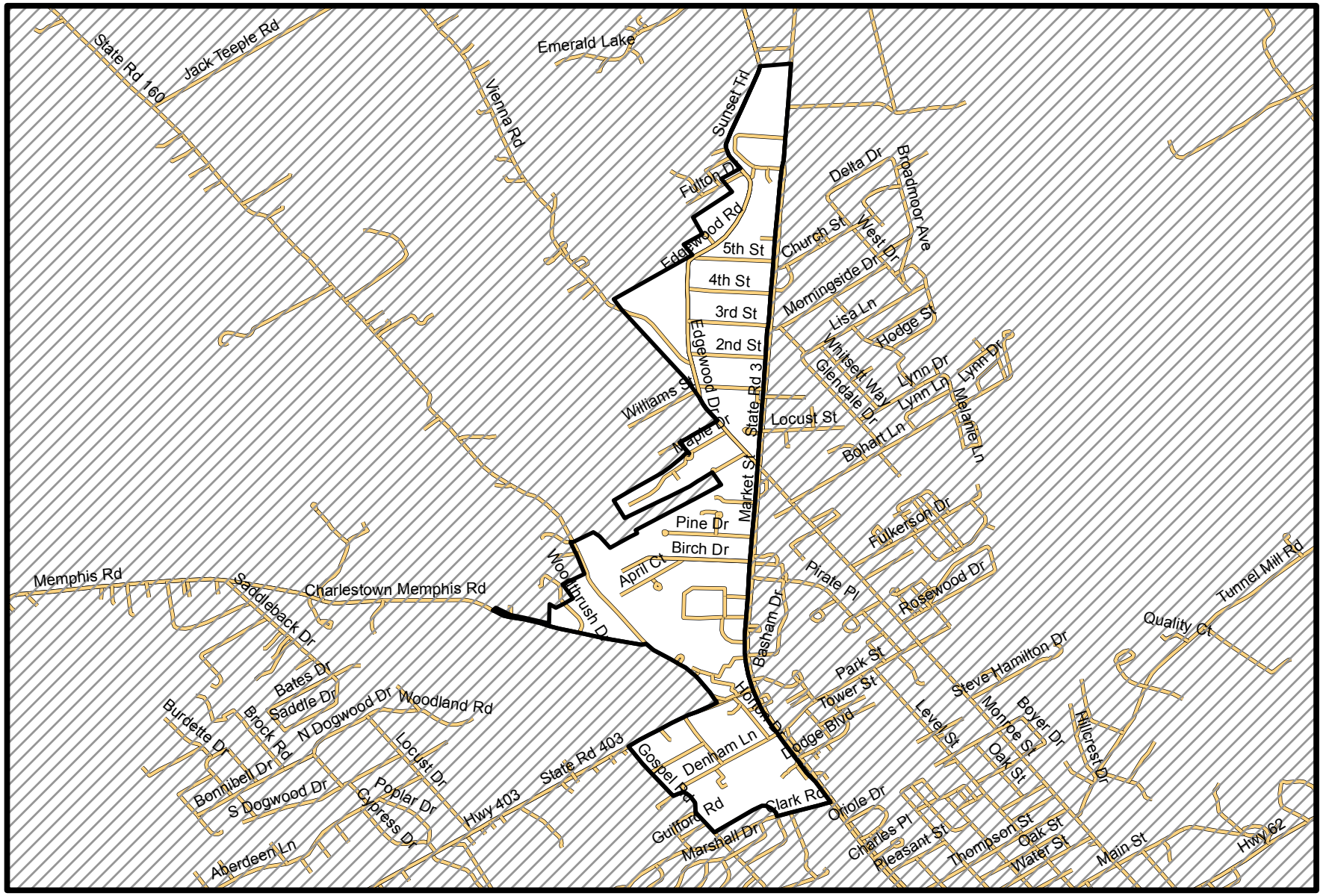

CONGRESSIONAL DISTRICT: 009

STATE SENATE DISTRICT: 045

STATE HOUSE DISTRICT: 066

This map was produced by the Office of Census Data, from information provided by the Indiana Election Division, U.S.Census Bureau, and county election officials. The Office of Census Data does not guarantee, in whole or in part, the accuracy or the completeness of the data contained or depicted in this map.

Date of Printing: 1/1/2012

N
W E
S

CHARLESTOWN 03

CLARK COUNTY PRECINCT MAP

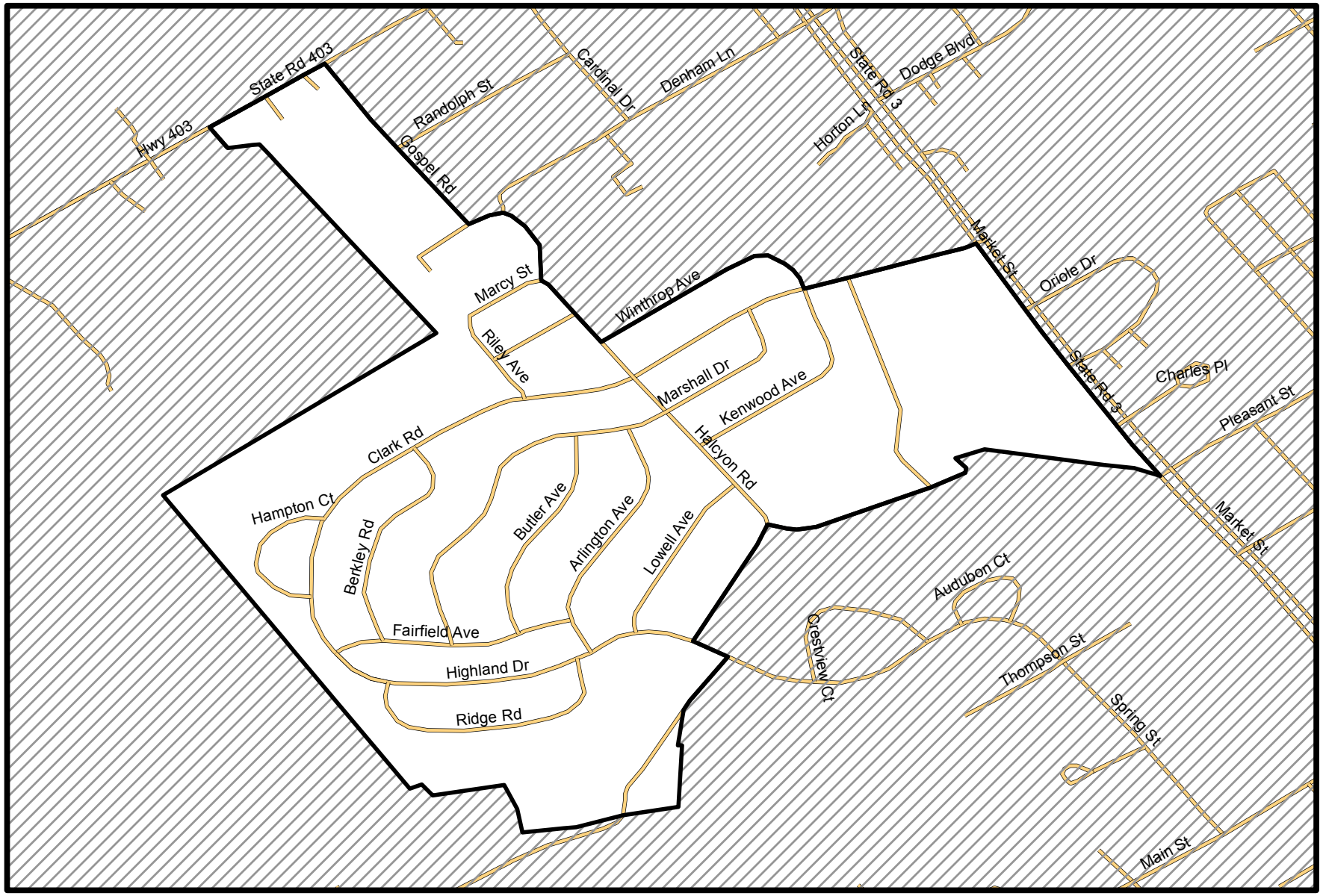

CONGRESSIONAL DISTRICT: 009

STATE SENATE DISTRICT: 045

STATE HOUSE DISTRICT: 066

This map was produced by the Office of Census Data, from information provided by the Indiana Election Division, U.S.Census Bureau, and county election officials. The Office of Census Data does not guarantee, in whole or in part, the accuracy or the completeness of the data contained or depicted in this map.

Date of Printing: 1/1/2012

CHARLESTOWN 04

CLARK COUNTY PRECINCT MAP

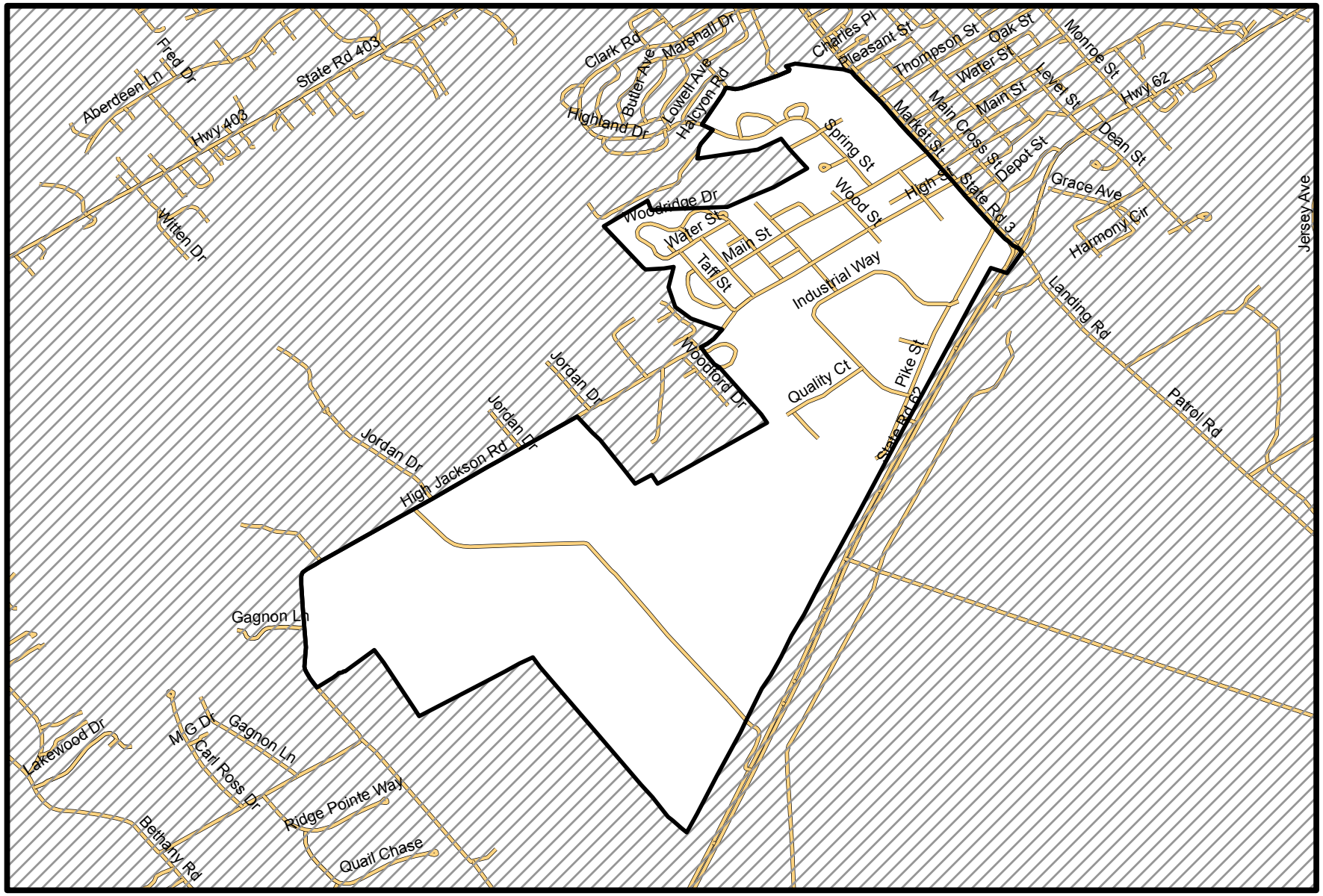

CONGRESSIONAL DISTRICT: 009

STATE SENATE DISTRICT: 045

STATE HOUSE DISTRICT: 066

This map was produced by the Office of Census Data, from information provided by the Indiana Election Division, U.S.Census Bureau, and county election officials. The Office of Census Data does not guarantee, in whole or in part, the accuracy or the completeness of the data contained or depicted in this map.

Date of Printing: 1/1/2012

N W E S

CHARLESTOWN 05

CLARK COUNTY PRECINCT MAP

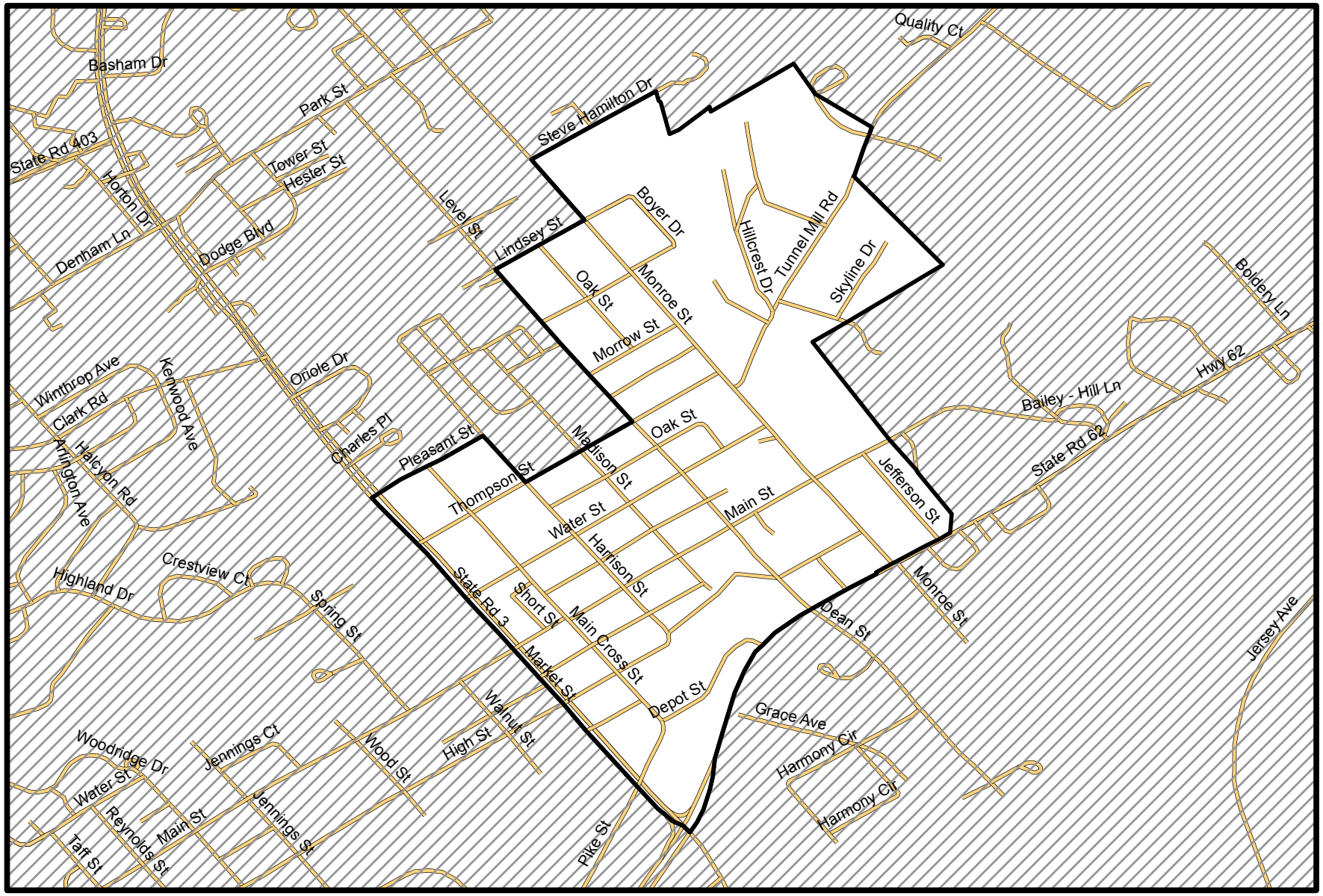

CONGRESSIONAL DISTRICT: 009

STATE SENATE DISTRICT: 045

STATE HOUSE DISTRICT: 066

This map was produced by the Office of Census Data, from information provided by the Indiana Election Division, U.S.Census Bureau, and county election officials. The Office of Census Data does not guarantee, in whole or in part, the accuracy or the completeness of the data contained or depicted in this map.

Date of Printing: 1/1/2012

N W E S

CHARLESTOWN 06

CLARK COUNTY PRECINCT MAP

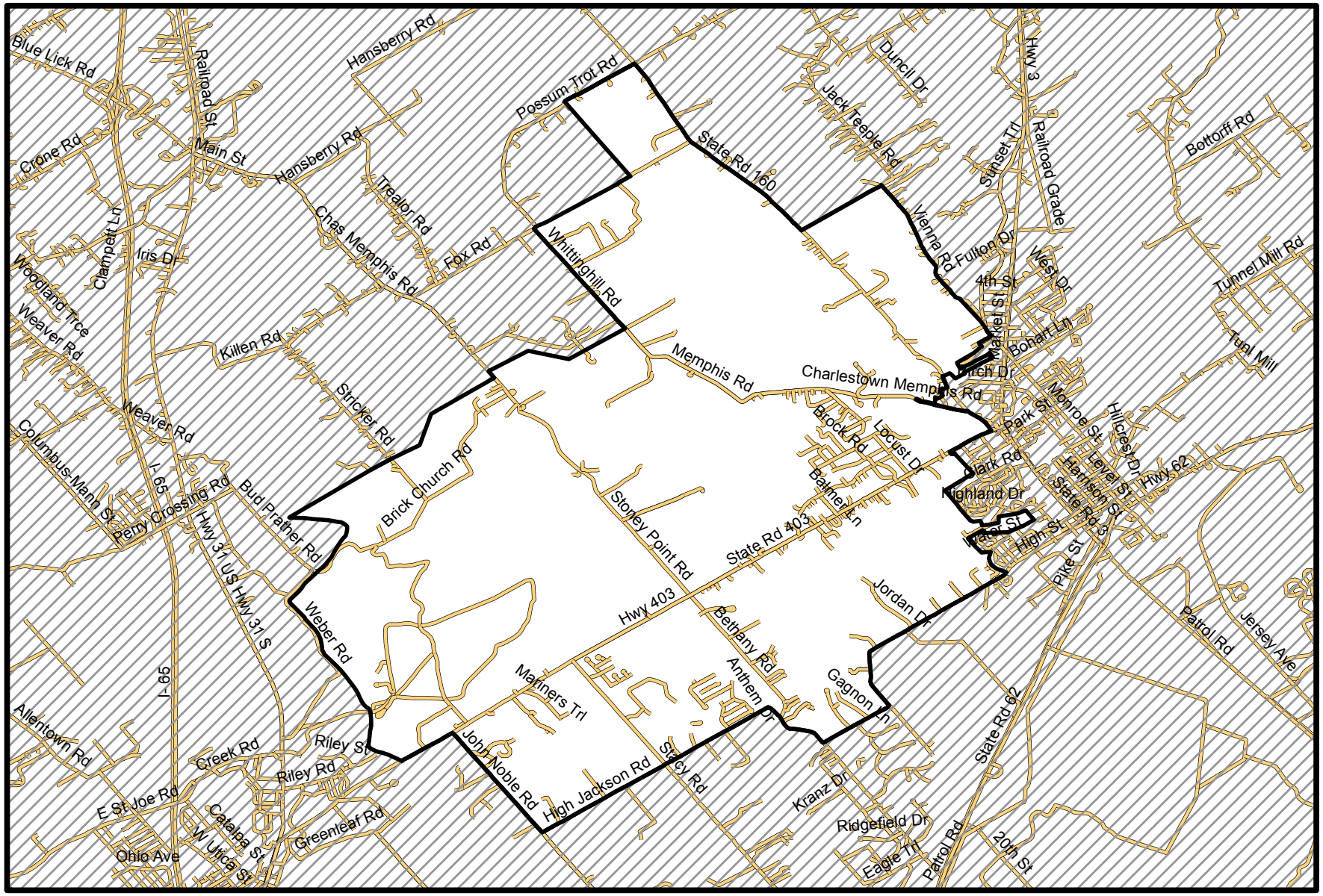

CONGRESSIONAL DISTRICT: 009

STATE SENATE DISTRICT: 045

STATE HOUSE DISTRICT: 066

This map was produced by the Office of Census Data, from information provided by the Indiana Election Division, U.S.Census Bureau, and county election officials. The Office of Census Data does not guarantee, in whole or in part, the accuracy or the completeness of the data contained or depicted in this map.

Date of Printing: 1/1/2012

CHARLESTOWN 07

CLARK COUNTY PRECINCT MAP

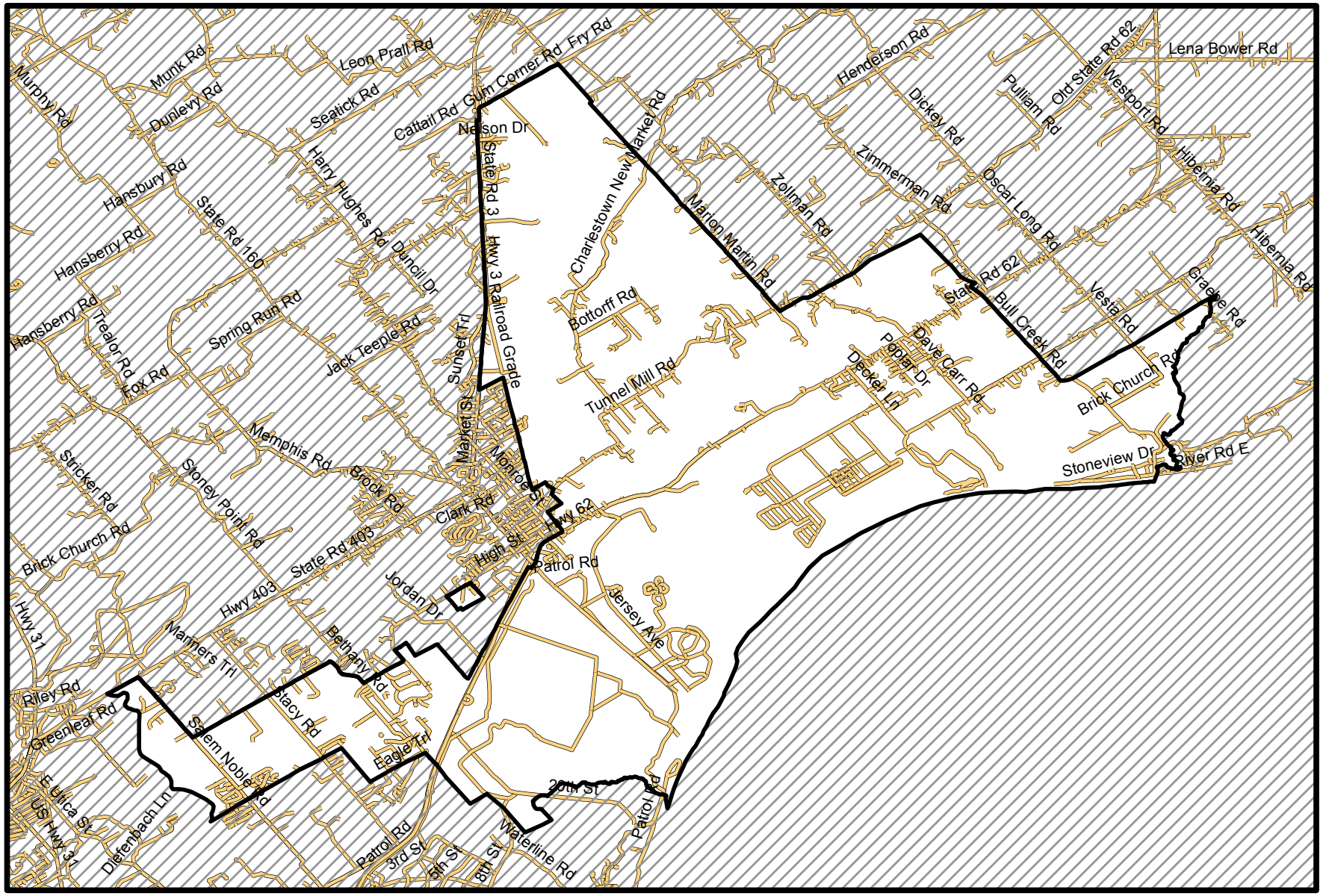

CONGRESSIONAL DISTRICT: 009

STATE SENATE DISTRICT: 045

STATE HOUSE DISTRICT: 066

This map was produced by the Office of Census Data, from information provided by the Indiana Election Division, U.S.Census Bureau, and county election officials. The Office of Census Data does not guarantee, in whole or in part, the accuracy or the completeness of the data contained or depicted in this map.

Date of Printing: 1/1/2012

CHARLESTOWN 08

CLARK COUNTY PRECINCT MAP

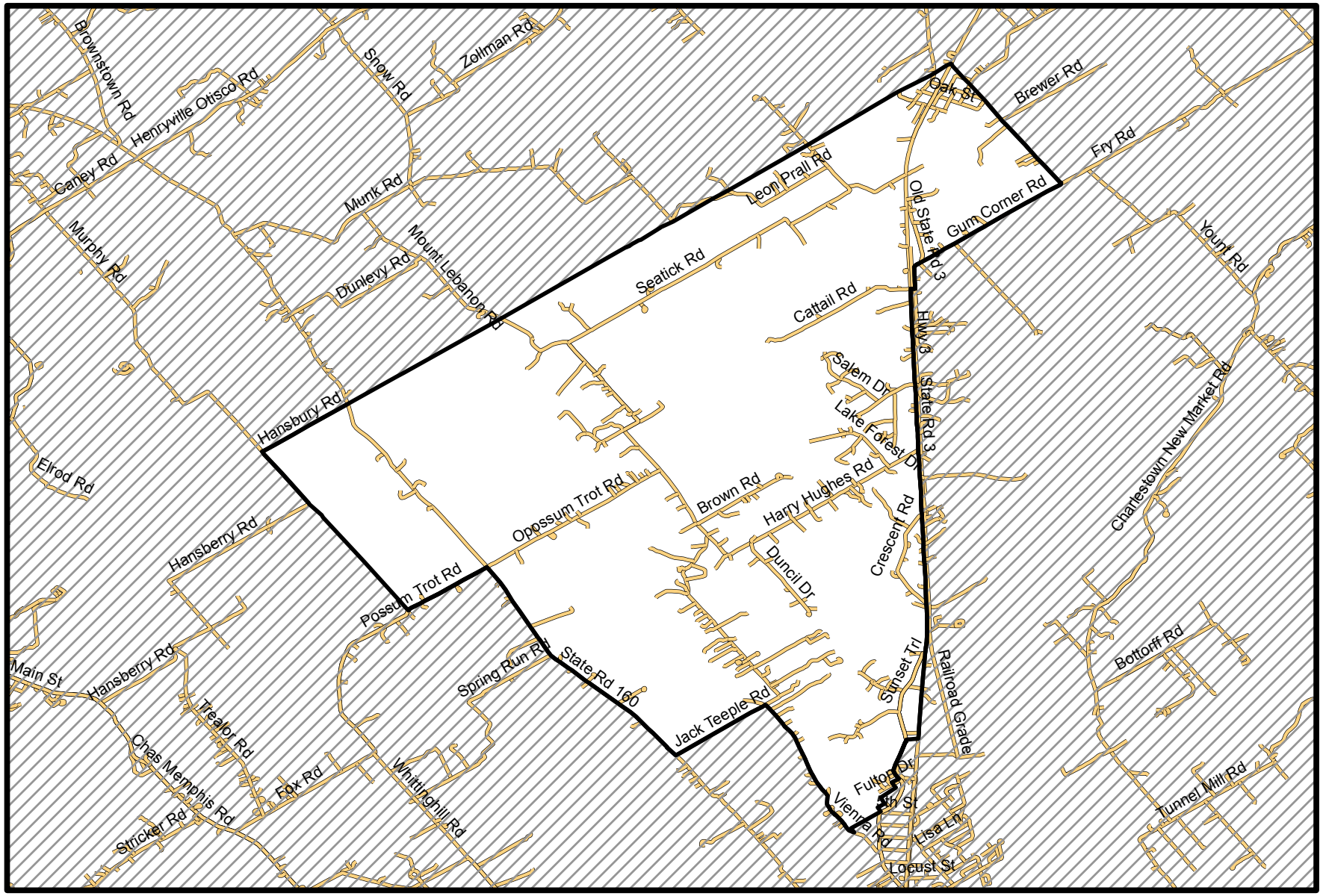

CONGRESSIONAL DISTRICT: 009

STATE SENATE DISTRICT: 045

STATE HOUSE DISTRICT: 066

This map was produced by the Office of Census Data, from information provided by the Indiana Election Division, U.S.Census Bureau, and county election officials. The Office of Census Data does not guarantee, in whole or in part, the accuracy or the completeness of the data contained or depicted in this map.

Date of Printing: 1/1/2012

JEFFERSONVILLE 01

CLARK COUNTY PRECINCT MAP

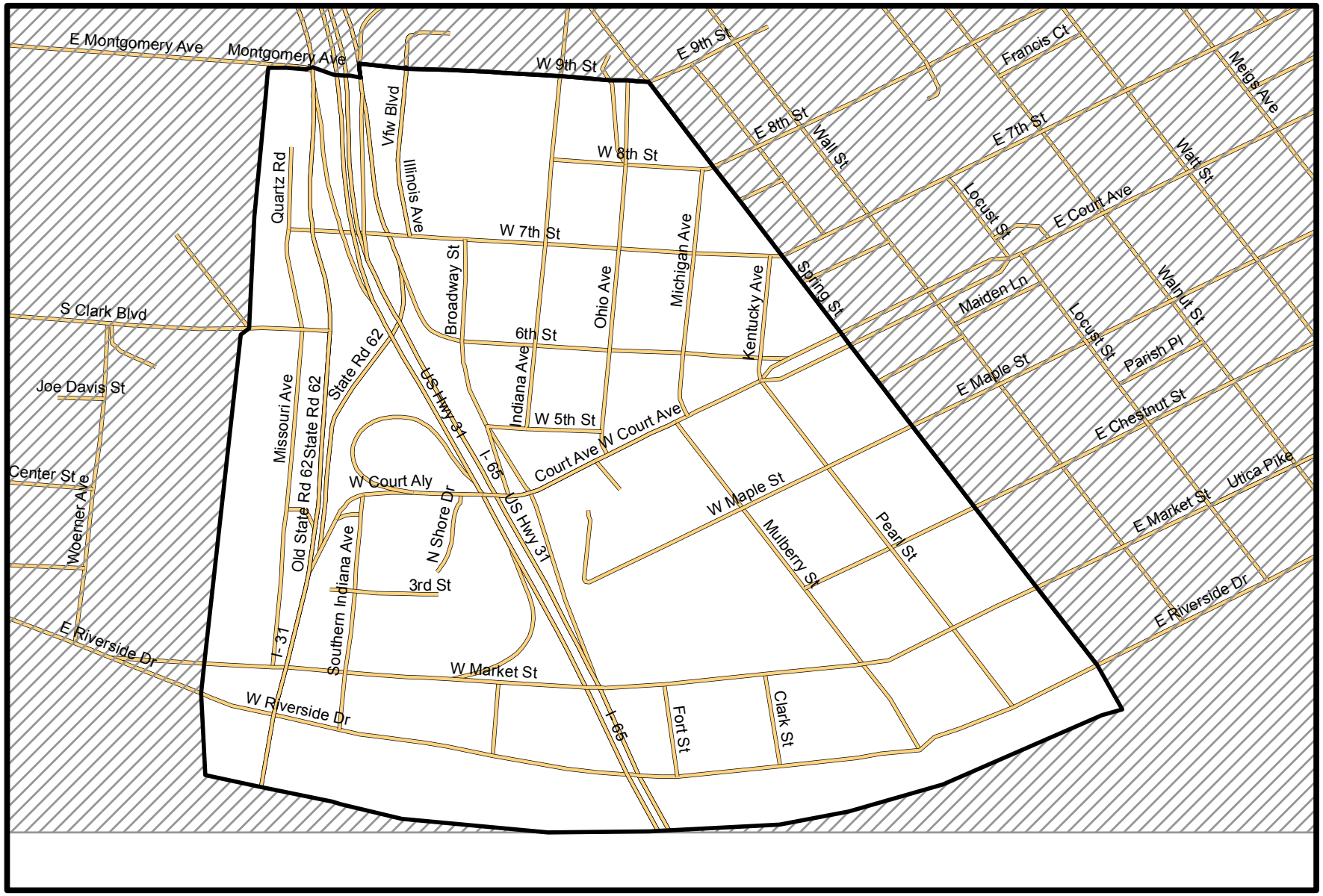

CONGRESSIONAL DISTRICT: 009

STATE SENATE DISTRICT: 046

STATE HOUSE DISTRICT: 071

This map was produced by the Office of Census Data, from information provided by the Indiana Election Division, U.S.Census Bureau, and county election officials. The Office of Census Data does not guarantee, in whole or in part, the accuracy or the completeness of the data contained or depicted in this map.

Date of Printing: 1/1/2012

JEFFERSONVILLE 02

CLARK COUNTY PRECINCT MAP

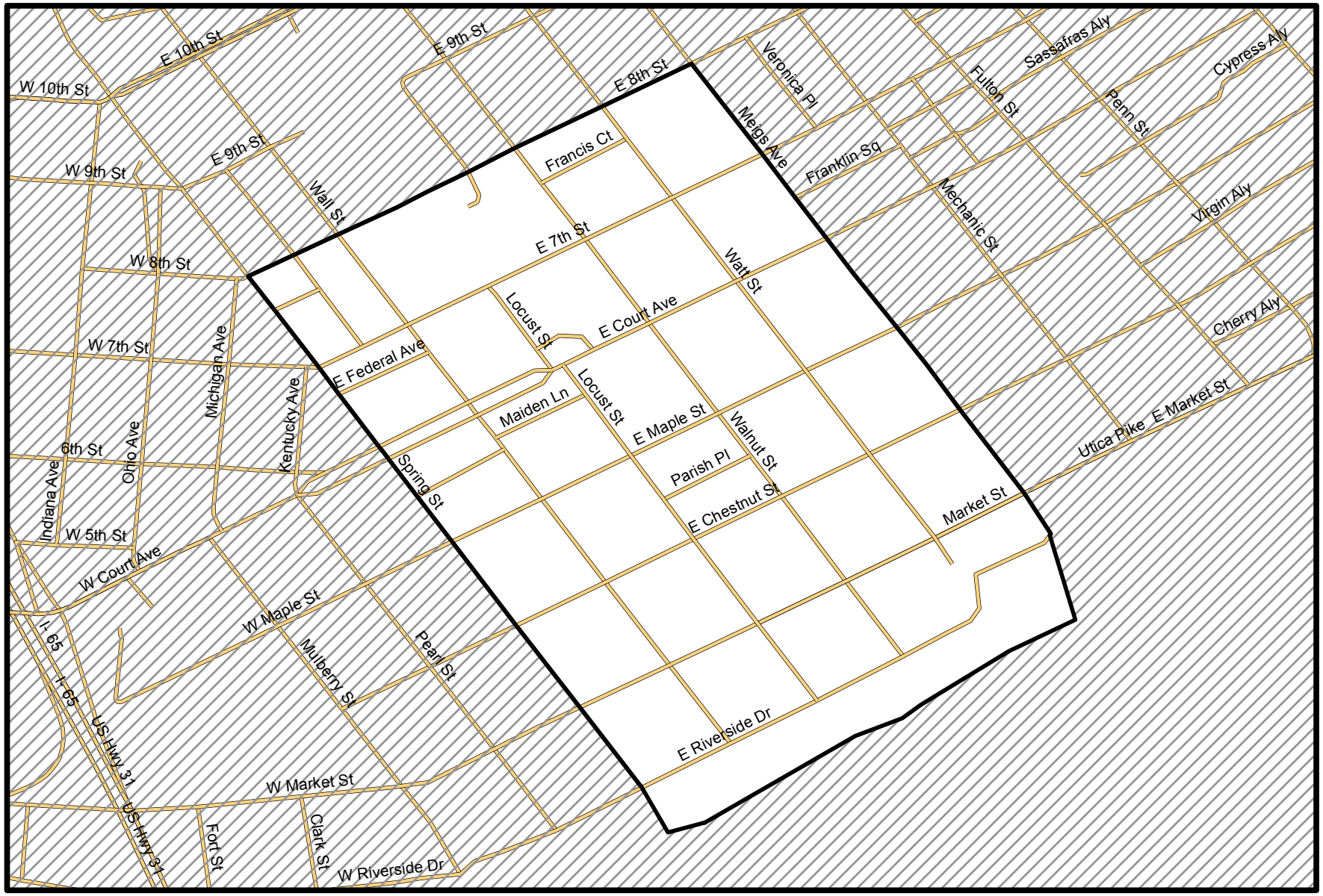

CONGRESSIONAL DISTRICT: 009

STATE SENATE DISTRICT: 046

STATE HOUSE DISTRICT: 071

This map was produced by the Office of Census Data, from information provided by the Indiana Election Division, U.S.Census Bureau, and county election officials. The Office of Census Data does not guarantee, in whole or in part, the accuracy or the completeness of the data contained or depicted in this map.

Date of Printing: 1/1/2012

JEFFERSONVILLE 03

CLARK COUNTY PRECINCT MAP

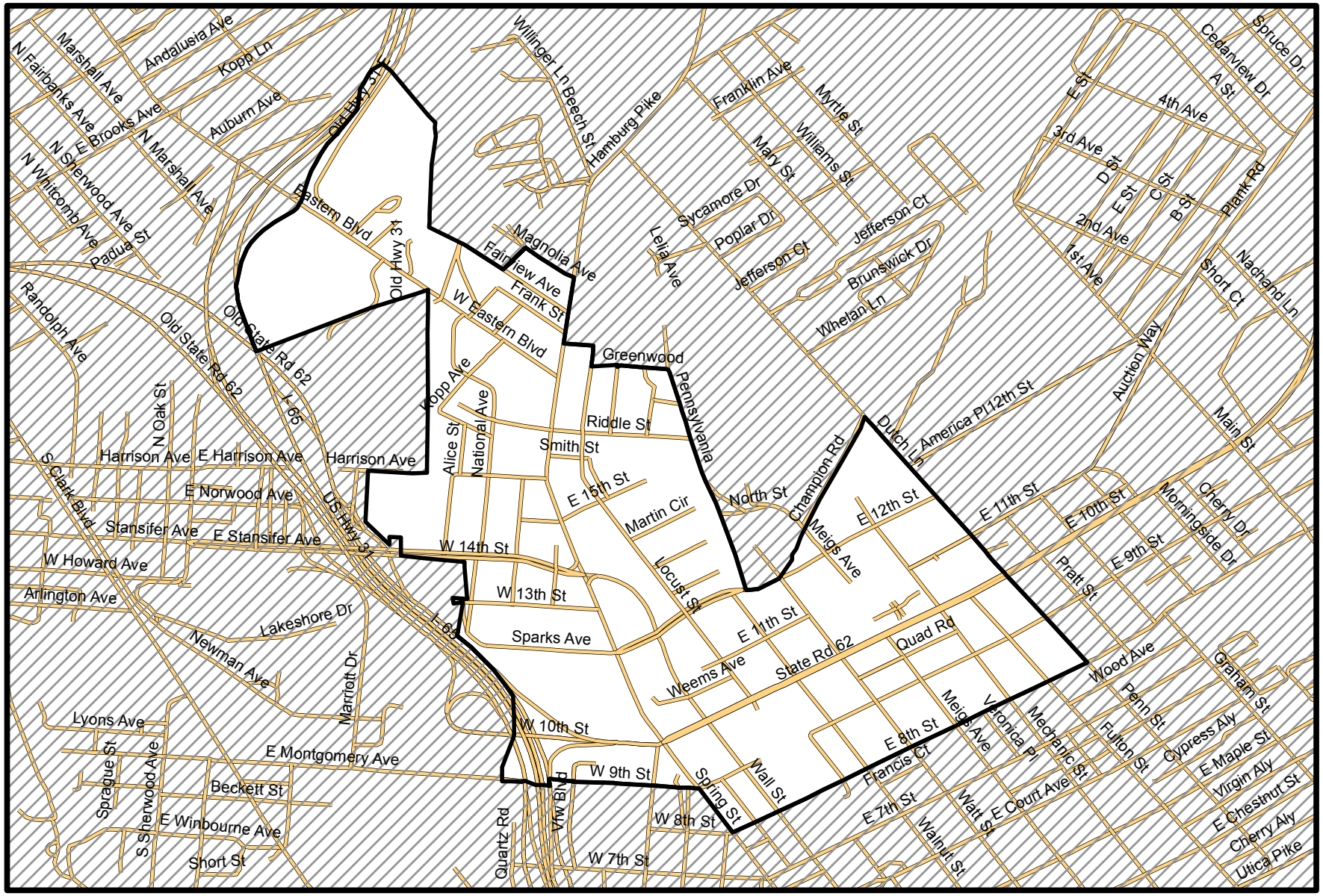

CONGRESSIONAL DISTRICT: 009

STATE SENATE DISTRICT: 046

STATE HOUSE DISTRICT: 071

This map was produced by the Office of Census Data, from information provided by the Indiana Election Division, U.S.Census Bureau, and county election officials. The Office of Census Data does not guarantee, in whole or in part, the accuracy or the completeness of the data contained or depicted in this map.

Date of Printing: 1/1/2012

JEFFERSONVILLE 04

CLARK COUNTY PRECINCT MAP

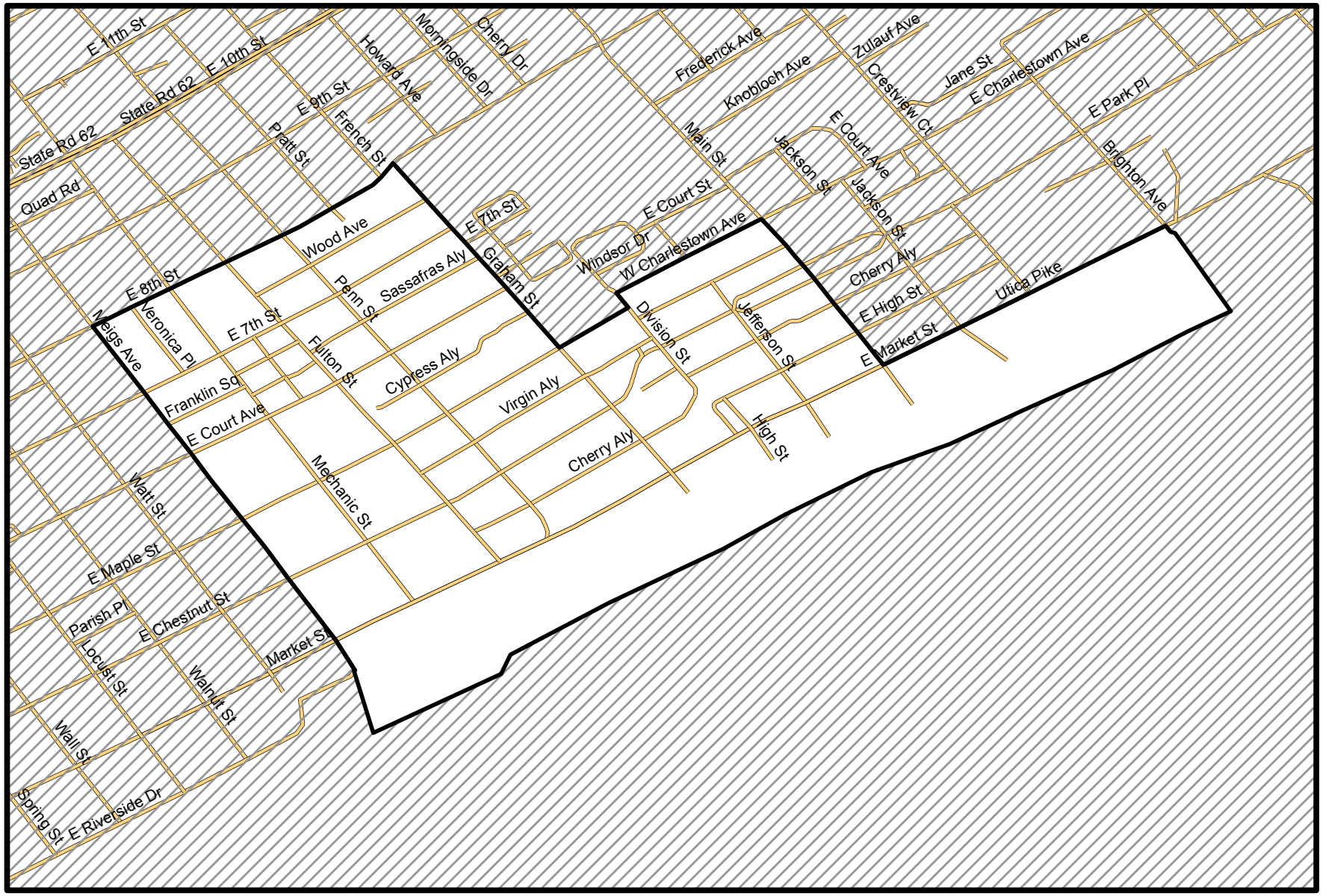

CONGRESSIONAL DISTRICT: 009

STATE SENATE DISTRICT: 046

STATE HOUSE DISTRICT: 071

This map was produced by the Office of Census Data, from information provided by the Indiana Election Division, U.S.Census Bureau, and county election officials. The Office of Census Data does not guarantee, in whole or in part, the accuracy or the completeness of the data contained or depicted in this map.

Date of Printing: 1/1/2012

JEFFERSONVILLE 05

CLARK COUNTY PRECINCT MAP

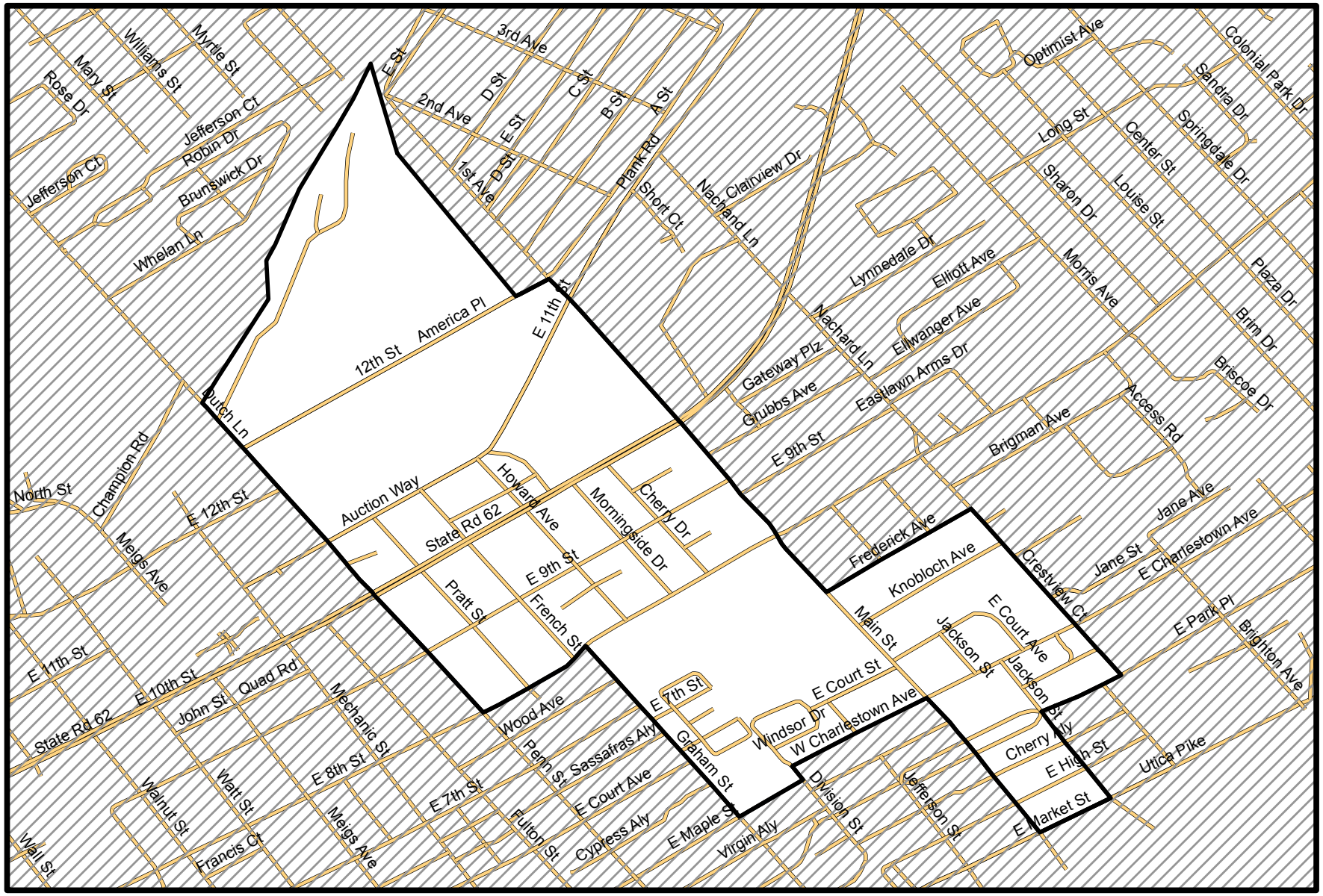

CONGRESSIONAL DISTRICT: 009

STATE SENATE DISTRICT: 046

STATE HOUSE DISTRICT: 071

This map was produced by the Office of Census Data, from information provided by the Indiana Election Division, U.S.Census Bureau, and county election officials. The Office of Census Data does not guarantee, in whole or in part, the accuracy or the completeness of the data contained or depicted in this map.

Date of Printing: 1/1/2012

JEFFERSONVILLE 06

CLARK COUNTY PRECINCT MAP

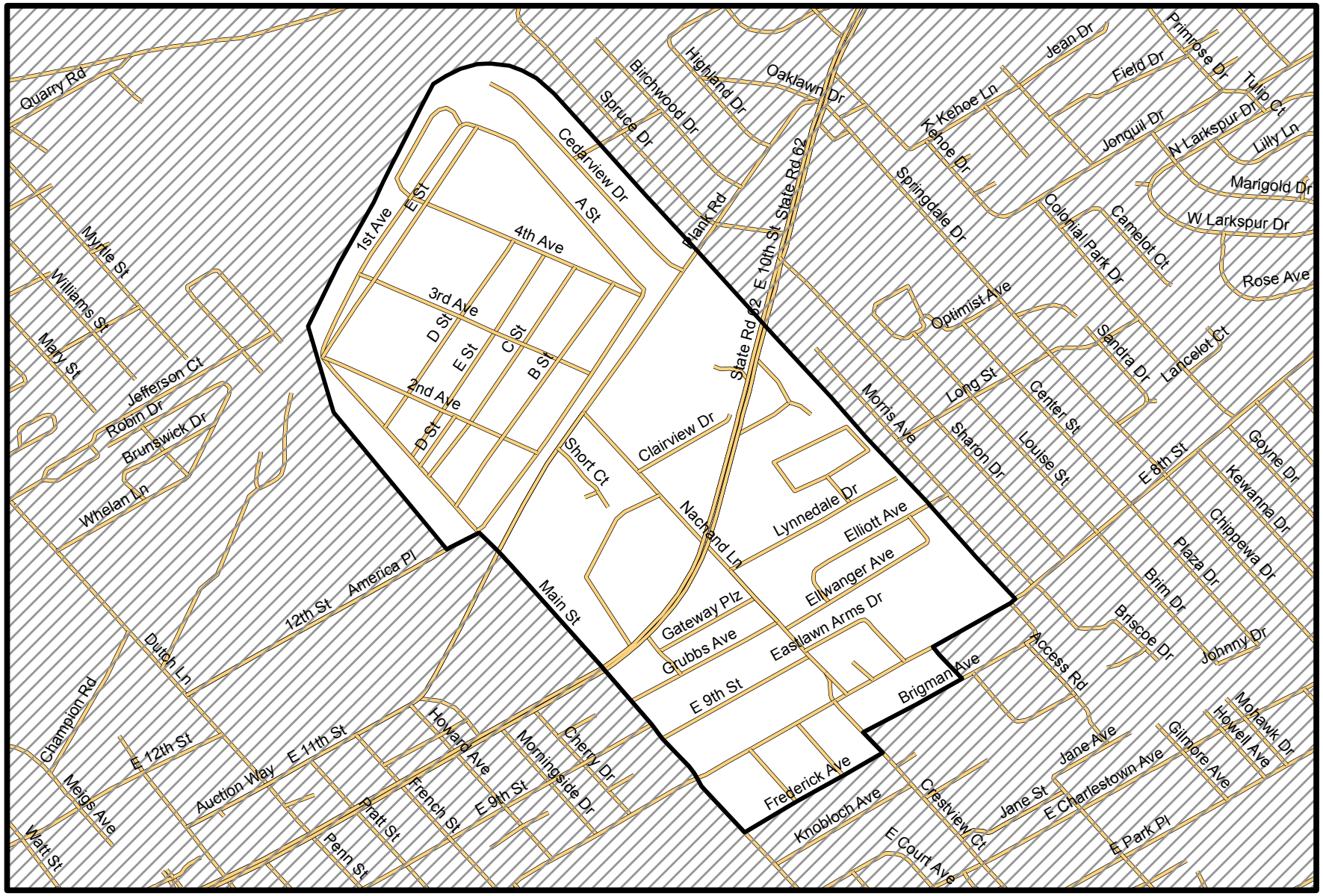

CONGRESSIONAL DISTRICT: 009

STATE SENATE DISTRICT: 046

STATE HOUSE DISTRICT: 071

This map was produced by the Office of Census Data, from information provided by the Indiana Election Division, U.S.Census Bureau, and county election officials. The Office of Census Data does not guarantee, in whole or in part, the accuracy or the completeness of the data contained or depicted in this map.

Date of Printing: 1/1/2012

N W E S

JEFFERSONVILLE 07

CLARK COUNTY PRECINCT MAP

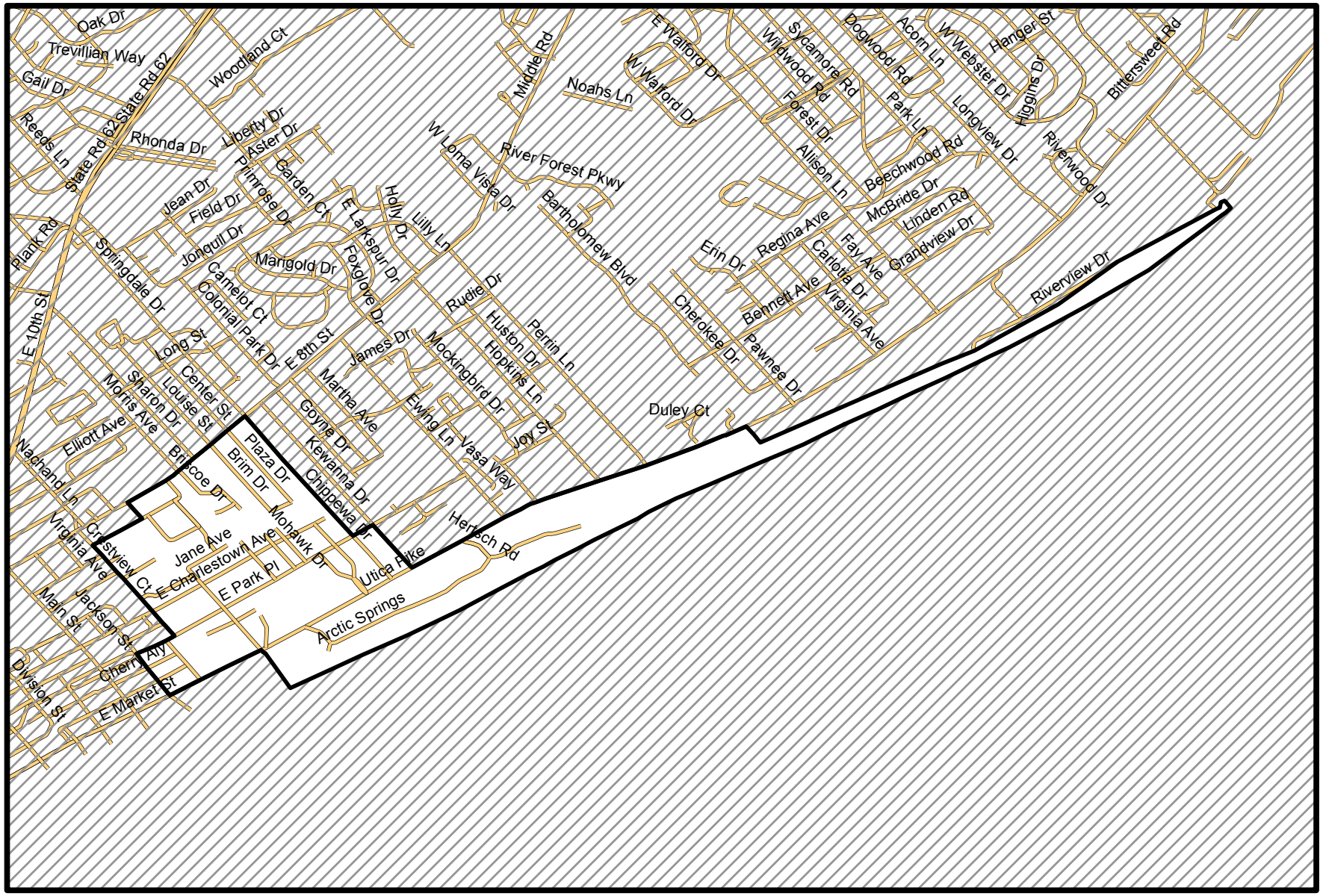

CONGRESSIONAL DISTRICT: 009

STATE SENATE DISTRICT: 046

STATE HOUSE DISTRICT: 071

This map was produced by the Office of Census Data, from information provided by the Indiana Election Division, U.S.Census Bureau, and county election officials. The Office of Census Data does not guarantee, in whole or in part, the accuracy or the completeness of the data contained or depicted in this map.

Date of Printing: 1/1/2012

JEFFERSONVILLE 08

CLARK COUNTY PRECINCT MAP

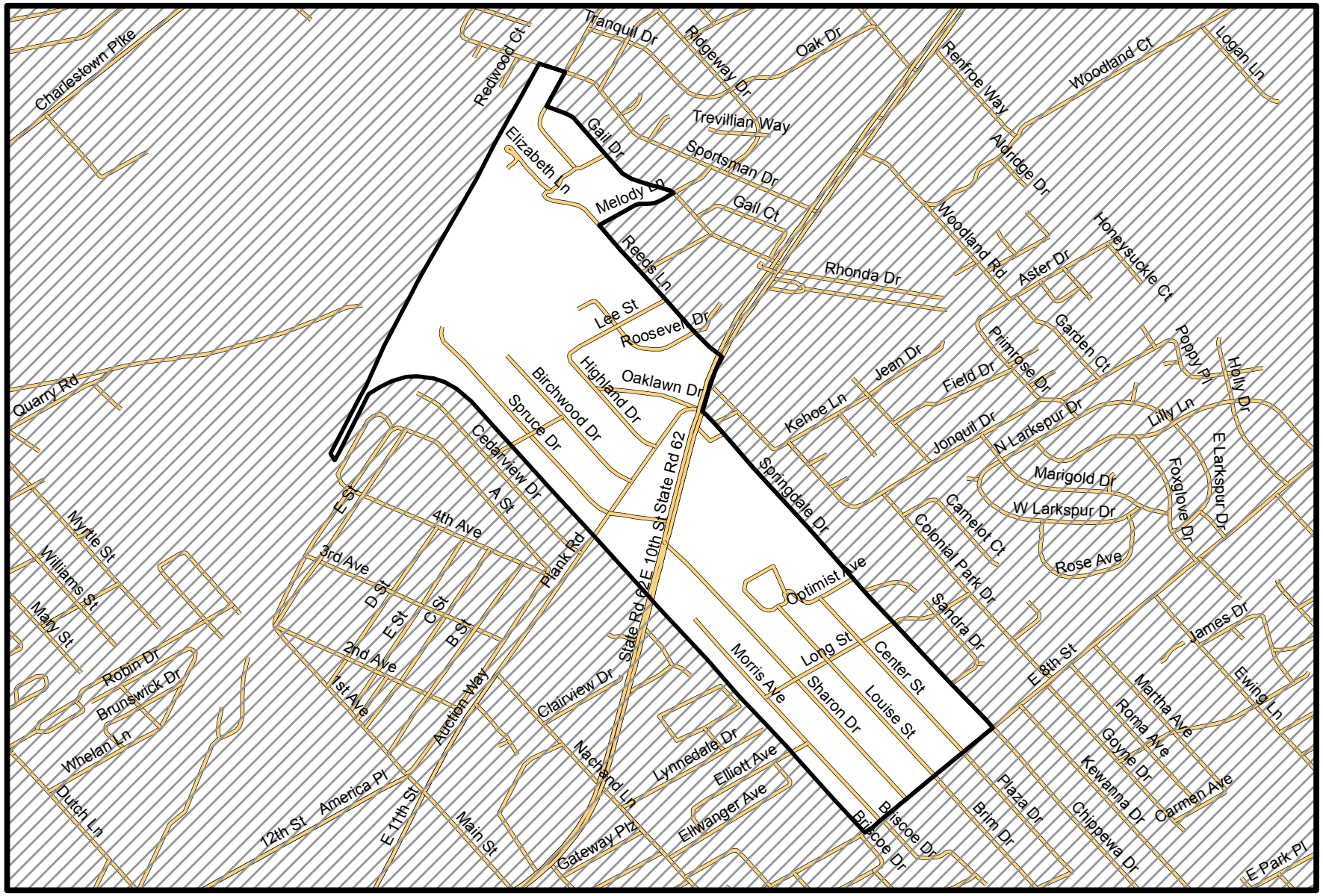

CONGRESSIONAL DISTRICT: 009

STATE SENATE DISTRICT: 046

STATE HOUSE DISTRICT: 071

This map was produced by the Office of Census Data, from information provided by the Indiana Election Division, U.S.Census Bureau, and county election officials. The Office of Census Data does not guarantee, in whole or in part, the accuracy or the completeness of the data contained or depicted in this map.

Date of Printing: 1/1/2012

JEFFERSONVILLE 09

CLARK COUNTY PRECINCT MAP

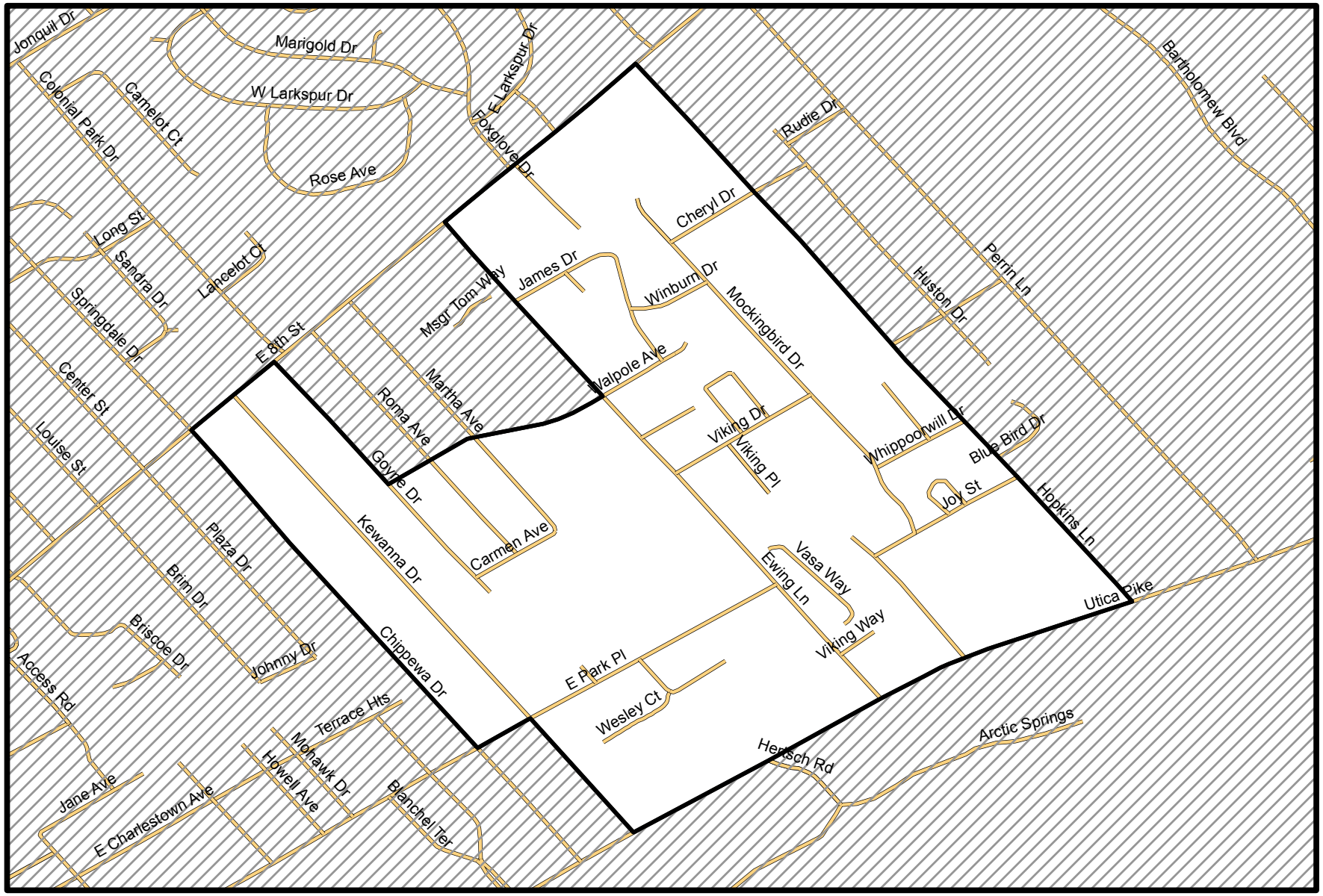

CONGRESSIONAL DISTRICT: 009

STATE SENATE DISTRICT: 046

STATE HOUSE DISTRICT: 071

This map was produced by the Office of Census Data, from information provided by the Indiana Election Division, U.S.Census Bureau, and county election officials. The Office of Census Data does not guarantee, in whole or in part, the accuracy or the completeness of the data contained or depicted in this map.

Date of Printing: 1/1/2012

JEFFERSONVILLE 10

CLARK COUNTY PRECINCT MAP

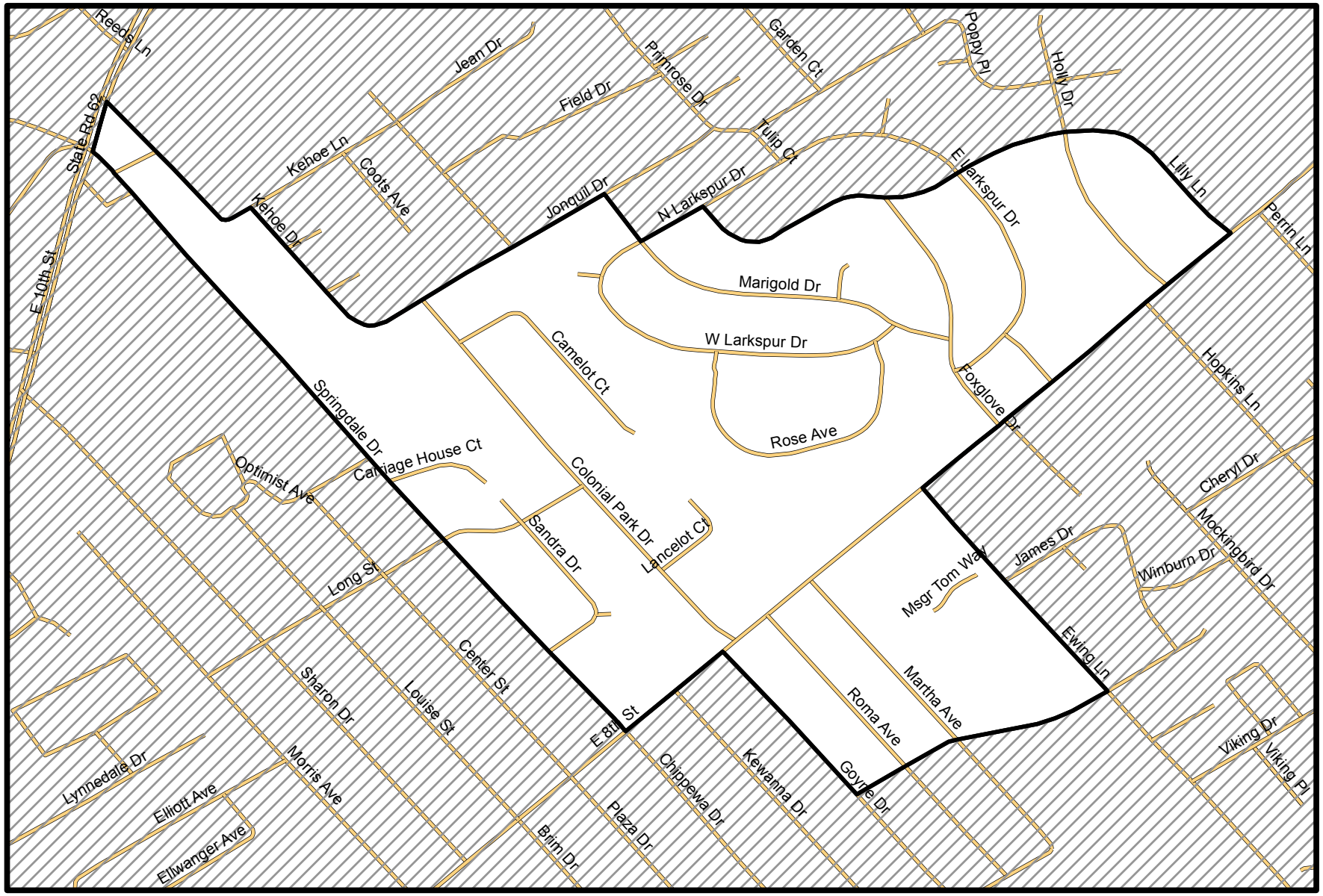

CONGRESSIONAL DISTRICT: 009

STATE SENATE DISTRICT: 046

STATE HOUSE DISTRICT: 071

This map was produced by the Office of Census Data, from information provided by the Indiana Election Division, U.S.Census Bureau, and county election officials. The Office of Census Data does not guarantee, in whole or in part, the accuracy or the completeness of the data contained or depicted in this map.

Date of Printing: 1/1/2012

JEFFERSONVILLE 11

CLARK COUNTY PRECINCT MAP

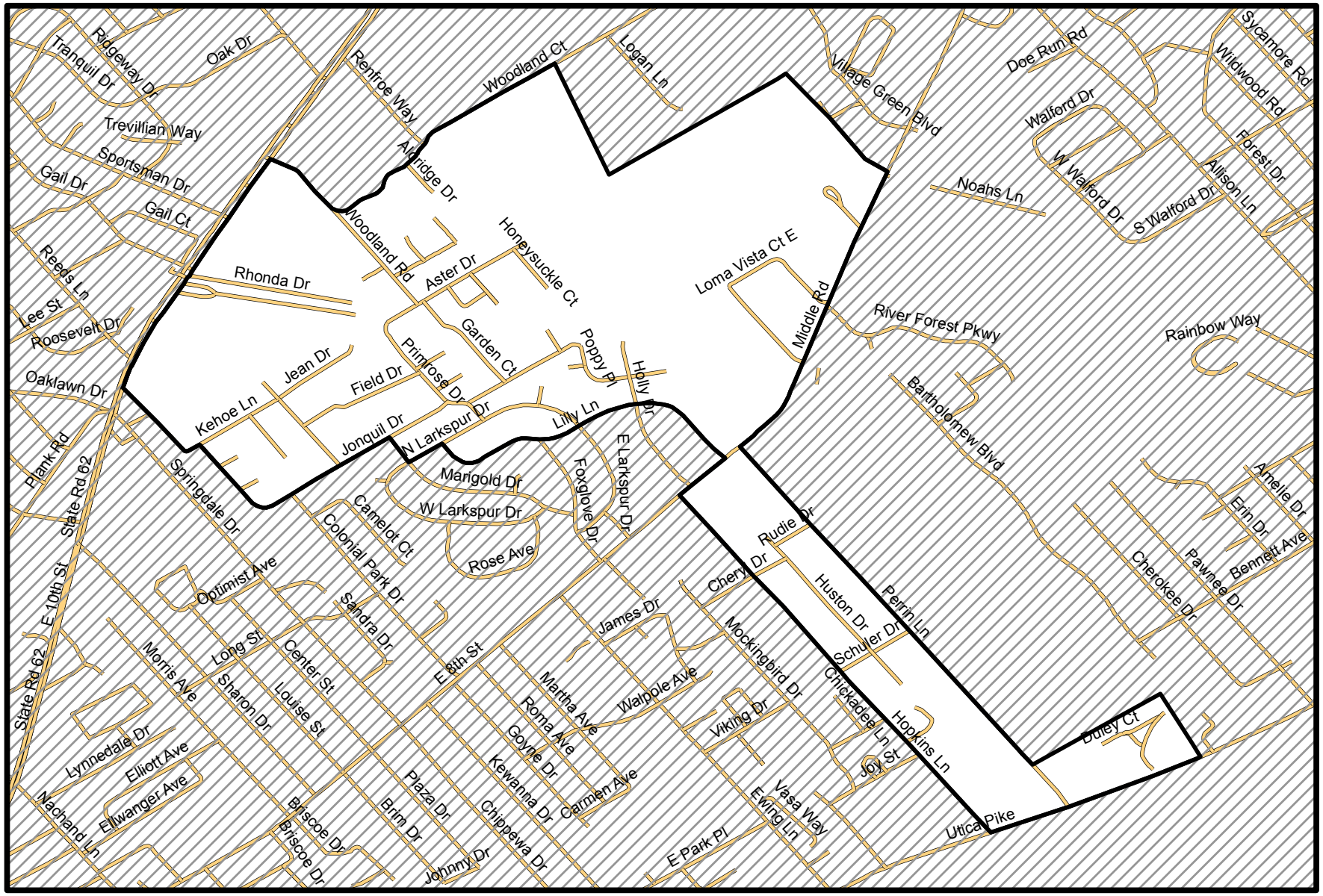

CONGRESSIONAL DISTRICT: 009

STATE SENATE DISTRICT: 046

STATE HOUSE DISTRICT: 071

This map was produced by the Office of Census Data, from information provided by the Indiana Election Division, U.S.Census Bureau, and county election officials. The Office of Census Data does not guarantee, in whole or in part, the accuracy or the completeness of the data contained or depicted in this map.

Date of Printing: 1/1/2012

JEFFERSONVILLE 11A

CLARK COUNTY PRECINCT MAP

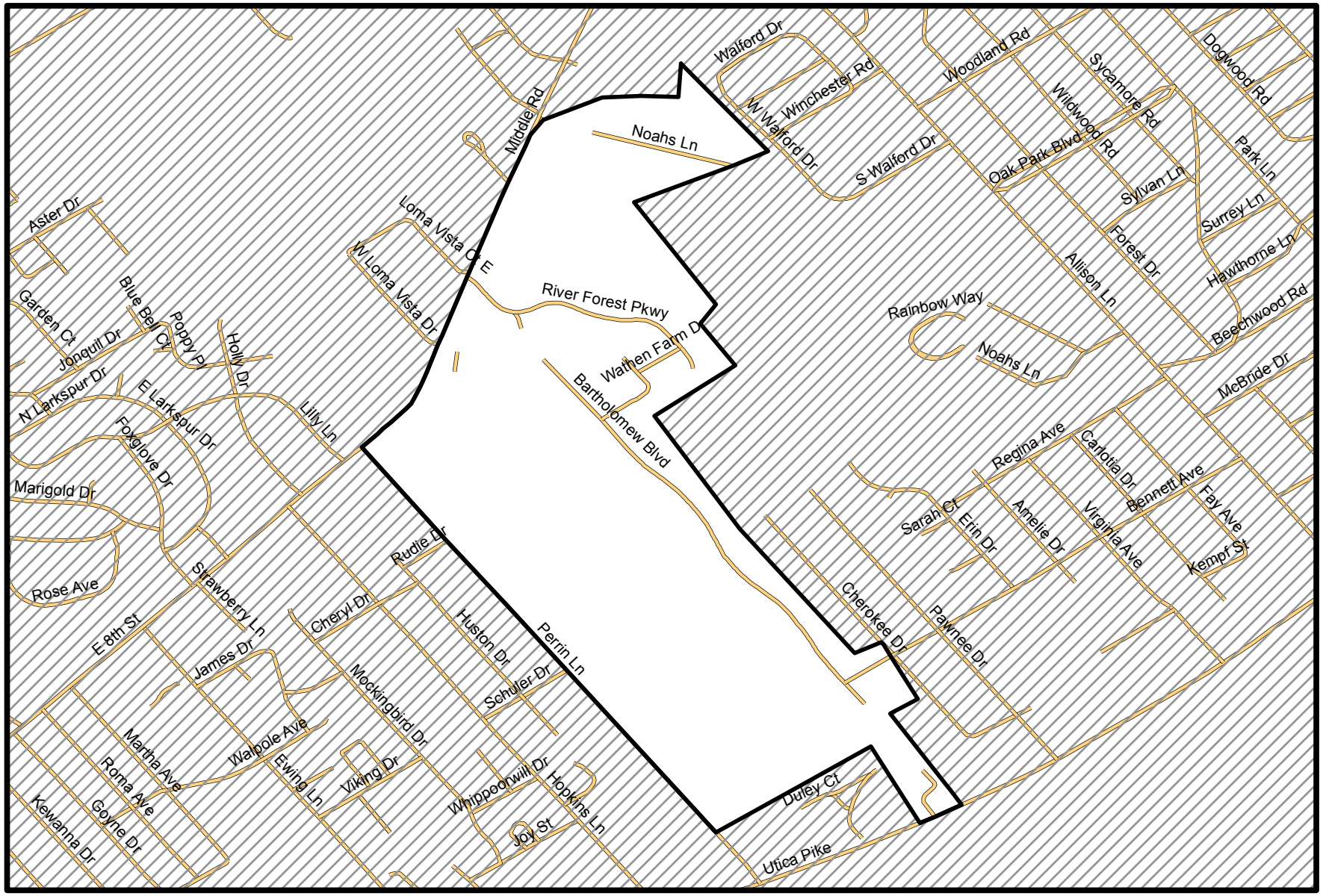

CONGRESSIONAL DISTRICT: 009

STATE SENATE DISTRICT: 045

STATE HOUSE DISTRICT: 071

This map was produced by the Office of Census Data, from information provided by the Indiana Election Division, U.S.Census Bureau, and county election officials. The Office of Census Data does not guarantee, in whole or in part, the accuracy or the completeness of the data contained or depicted in this map.

Date of Printing: 1/1/2012

N W E S

JEFFERSONVILLE 12

CLARK COUNTY PRECINCT MAP

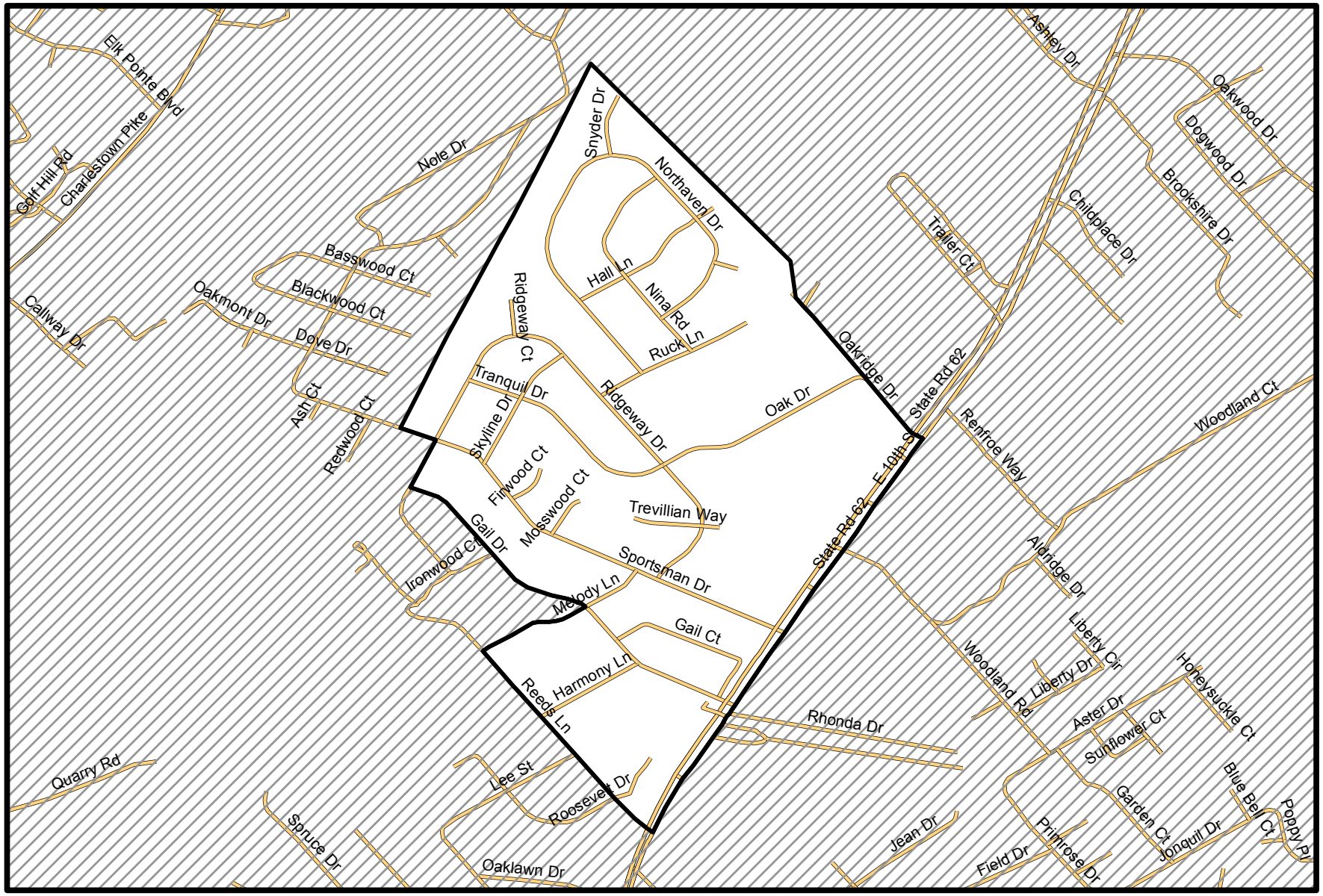

CONGRESSIONAL DISTRICT: 009

STATE SENATE DISTRICT: 046

STATE HOUSE DISTRICT: 071

This map was produced by the Office of Census Data, from information provided by the Indiana Election Division, U.S.Census Bureau, and county election officials. The Office of Census Data does not guarantee, in whole or in part, the accuracy or the completeness of the data contained or depicted in this map.

Date of Printing: 1/1/2012

JEFFERSONVILLE 13

CLARK COUNTY PRECINCT MAP

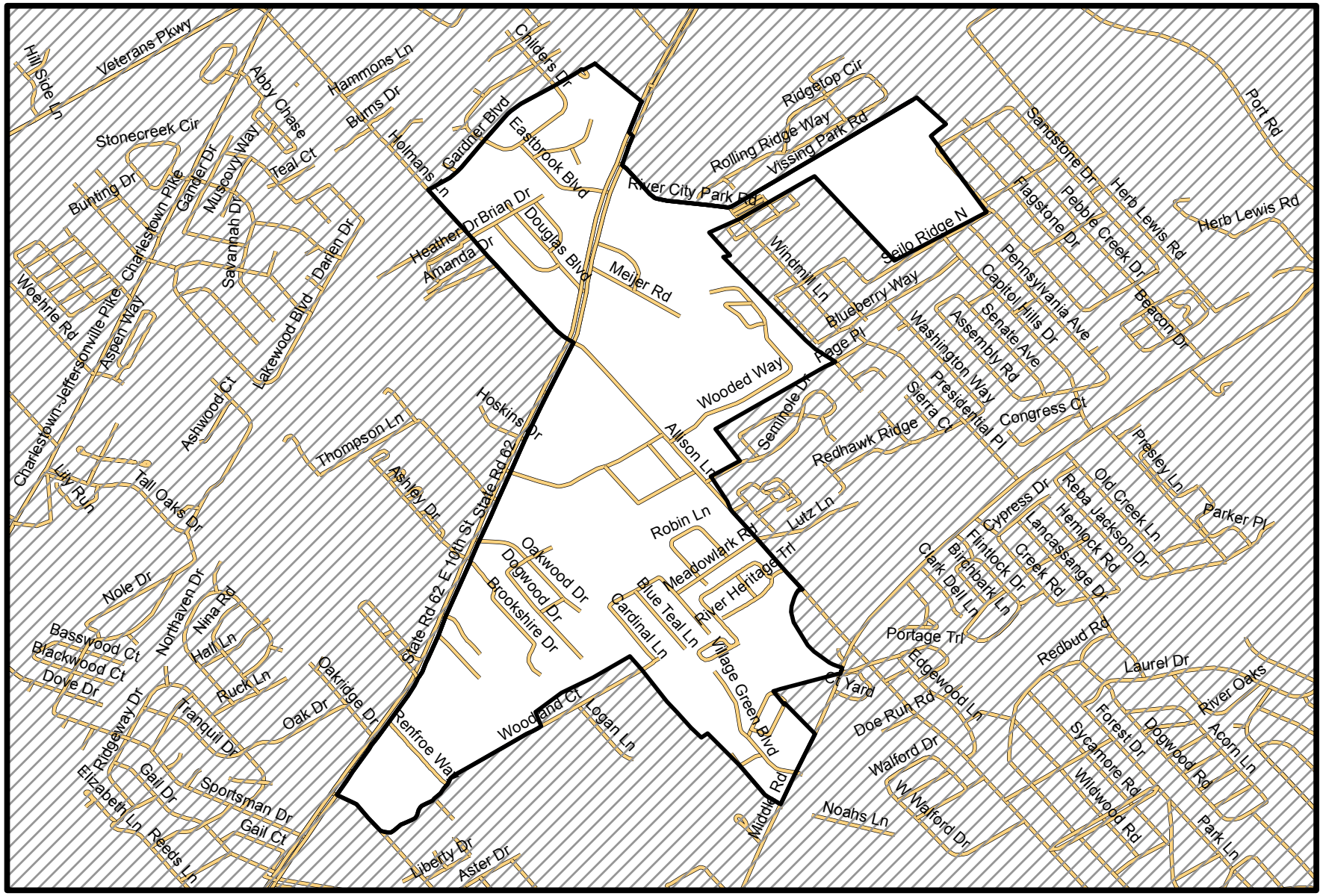

CONGRESSIONAL DISTRICT: 009

STATE SENATE DISTRICT: 046

STATE HOUSE DISTRICT: 071

This map was produced by the Office of Census Data, from information provided by the Indiana Election Division, U.S.Census Bureau, and county election officials. The Office of Census Data does not guarantee, in whole or in part, the accuracy or the completeness of the data contained or depicted in this map.

Date of Printing: 1/1/2012

JEFFERSONVILLE 14

CLARK COUNTY PRECINCT MAP

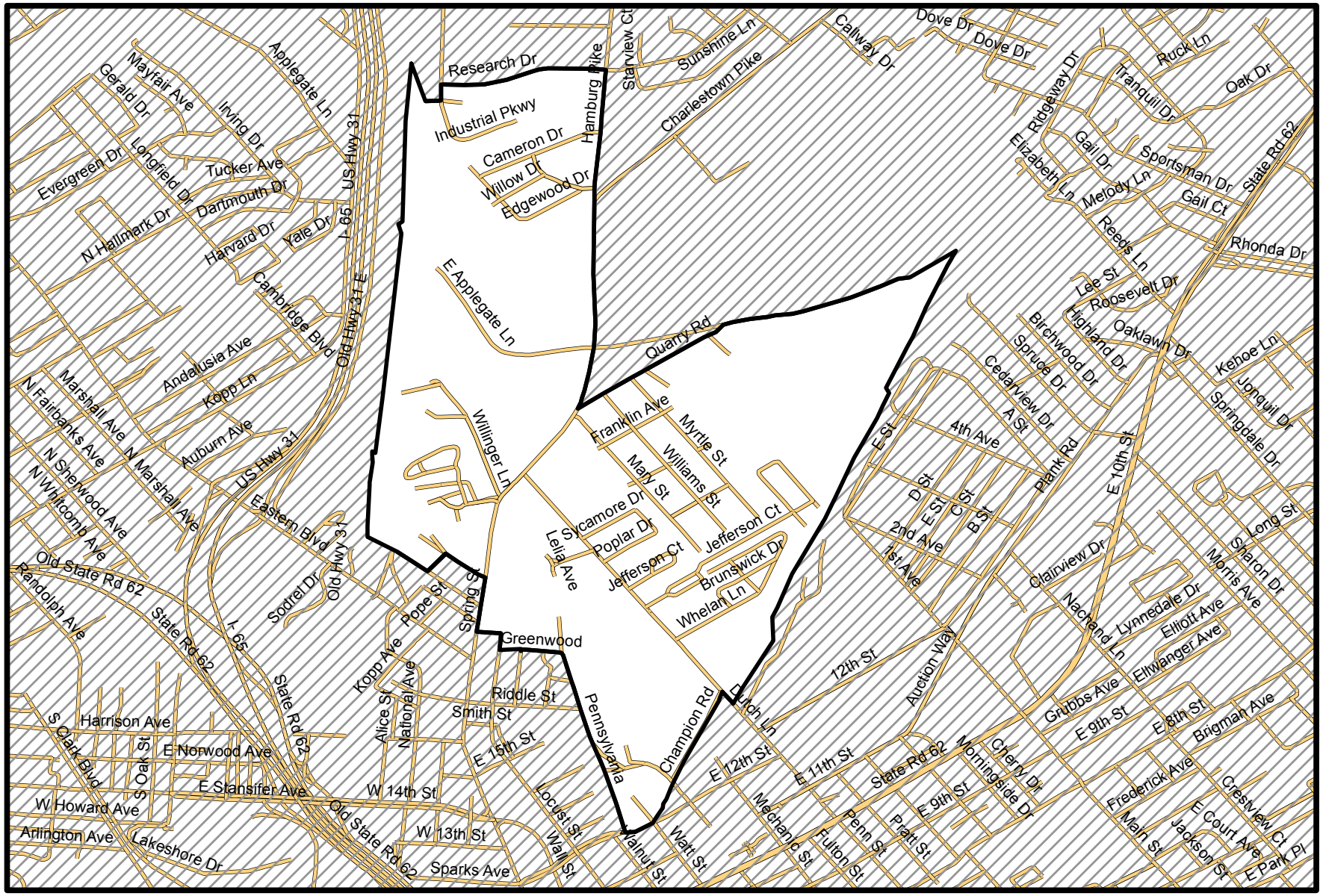

CONGRESSIONAL DISTRICT: 009

STATE SENATE DISTRICT: 046

STATE HOUSE DISTRICT: 071

This map was produced by the Office of Census Data, from information provided by the Indiana Election Division, U.S.Census Bureau, and county election officials. The Office of Census Data does not guarantee, in whole or in part, the accuracy or the completeness of the data contained or depicted in this map.

Date of Printing: 1/1/2012

JEFFERSONVILLE 15

CLARK COUNTY PRECINCT MAP

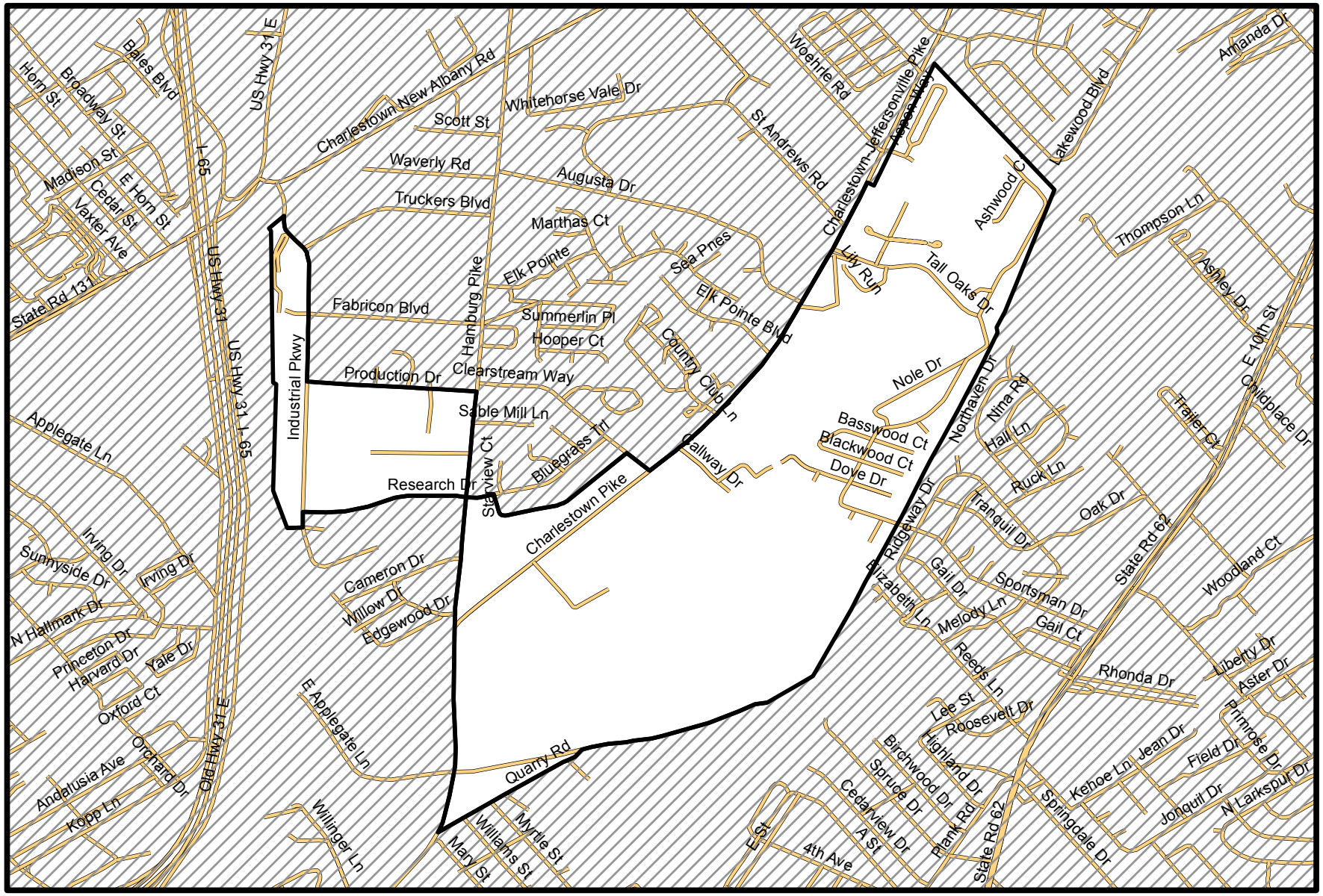

CONGRESSIONAL DISTRICT: 009

STATE SENATE DISTRICT: 046

STATE HOUSE DISTRICT: 071

This map was produced by the Office of Census Data, from information provided by the Indiana Election Division, U.S.Census Bureau, and county election officials. The Office of Census Data does not guarantee, in whole or in part, the accuracy or the completeness of the data contained or depicted in this map.

Date of Printing: 1/1/2012

JEFFERSONVILLE 16

CLARK COUNTY PRECINCT MAP

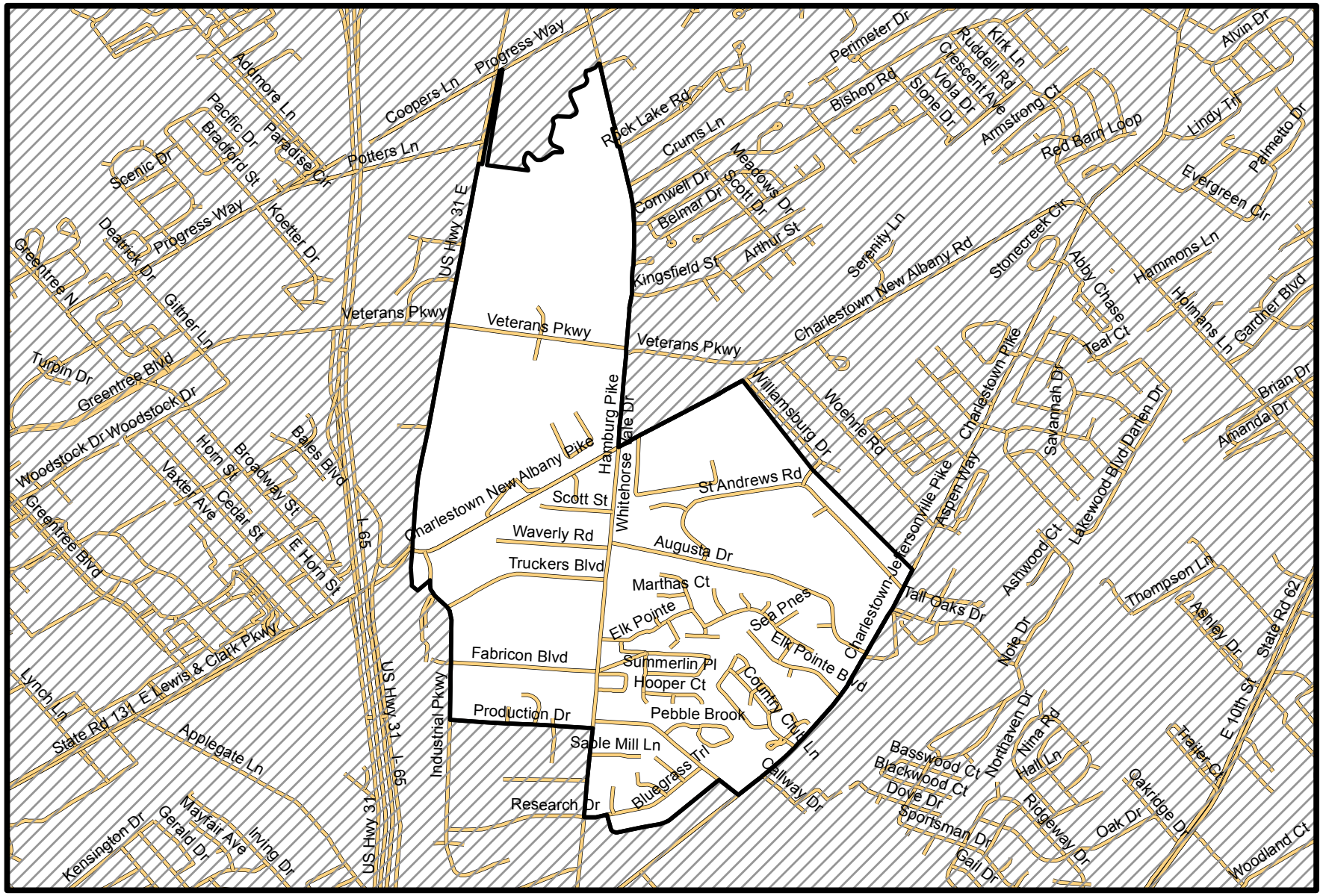

CONGRESSIONAL DISTRICT: 009

STATE SENATE DISTRICT: 046

STATE HOUSE DISTRICT: 071

This map was produced by the Office of Census Data, from information provided by the Indiana Election Division, U.S.Census Bureau, and county election officials. The Office of Census Data does not guarantee, in whole or in part, the accuracy or the completeness of the data contained or depicted in this map.

Date of Printing: 1/1/2012

JEFFERSONVILLE 17

CLARK COUNTY PRECINCT MAP

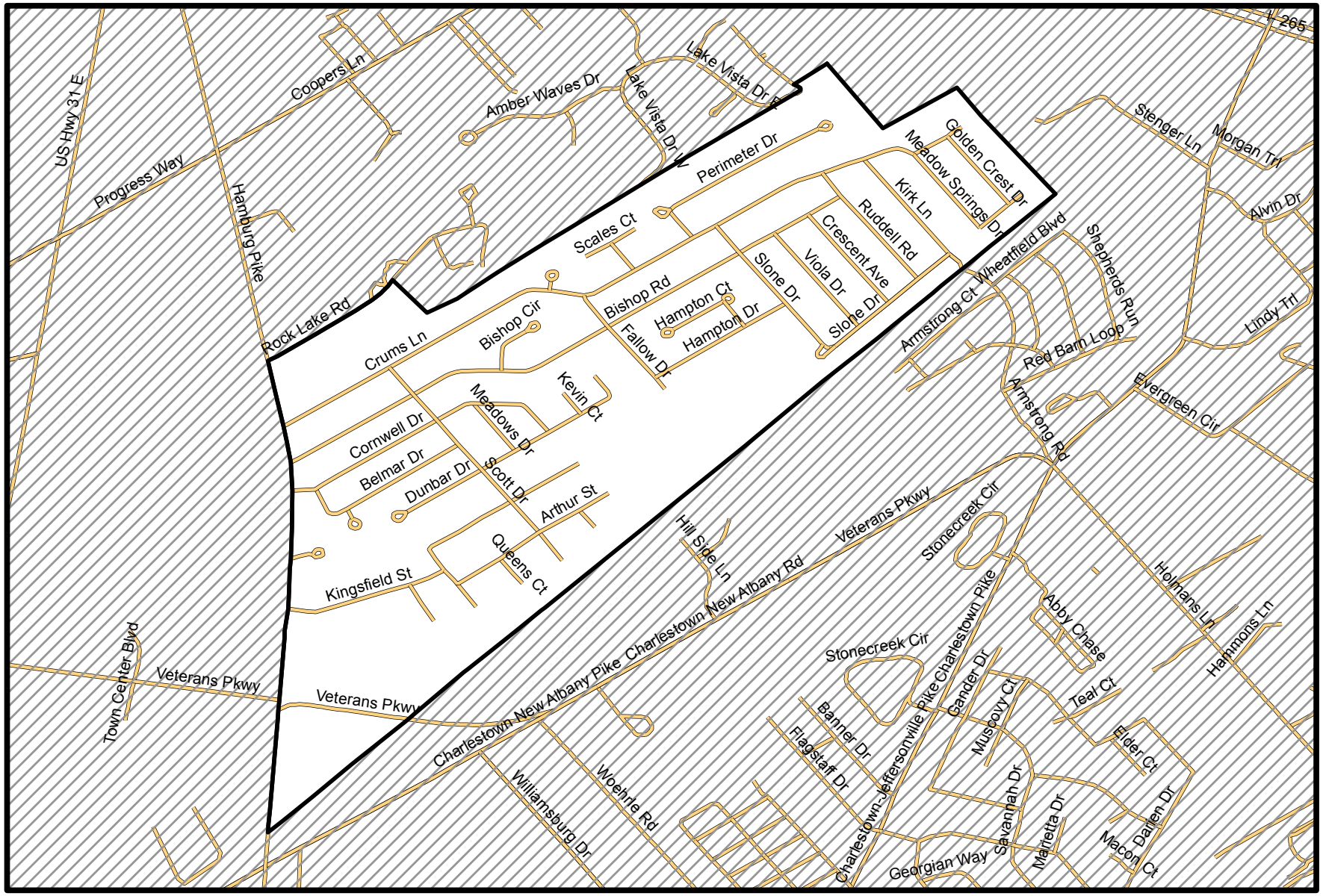

CONGRESSIONAL DISTRICT: 009

STATE SENATE DISTRICT: 046

STATE HOUSE DISTRICT: 071

This map was produced by the Office of Census Data, from information provided by the Indiana Election Division, U.S.Census Bureau, and county election officials. The Office of Census Data does not guarantee, in whole or in part, the accuracy or the completeness of the data contained or depicted in this map.

Date of Printing: 1/1/2012

N W E S

JEFFERSONVILLE 18

CLARK COUNTY PRECINCT MAP

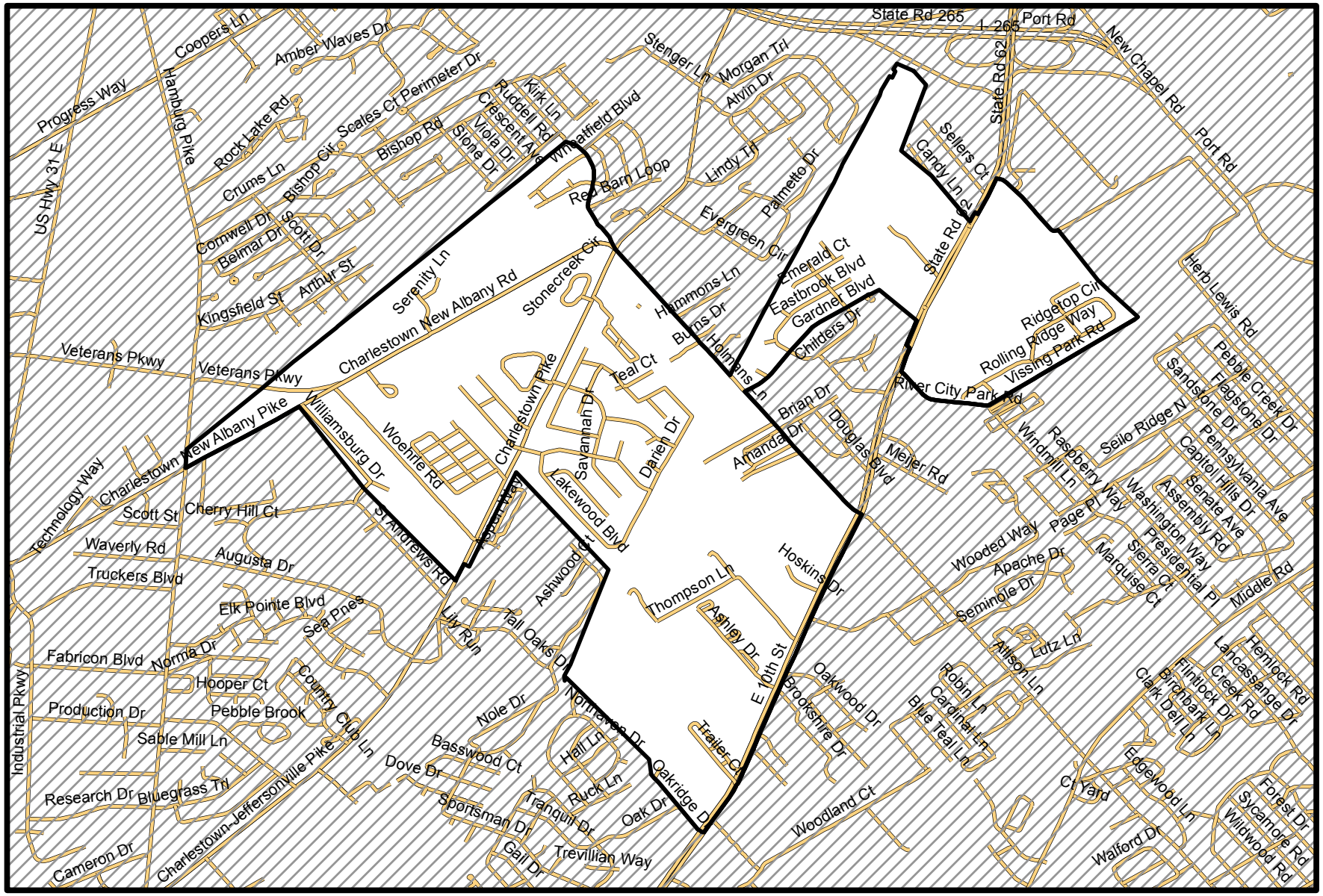

CONGRESSIONAL DISTRICT: 009

STATE SENATE DISTRICT: 046

STATE HOUSE DISTRICT: 071

This map was produced by the Office of Census Data, from information provided by the Indiana Election Division, U.S.Census Bureau, and county election officials. The Office of Census Data does not guarantee, in whole or in part, the accuracy or the completeness of the data contained or depicted in this map.

Date of Printing: 1/1/2012

JEFFERSONVILLE 20

CLARK COUNTY PRECINCT MAP

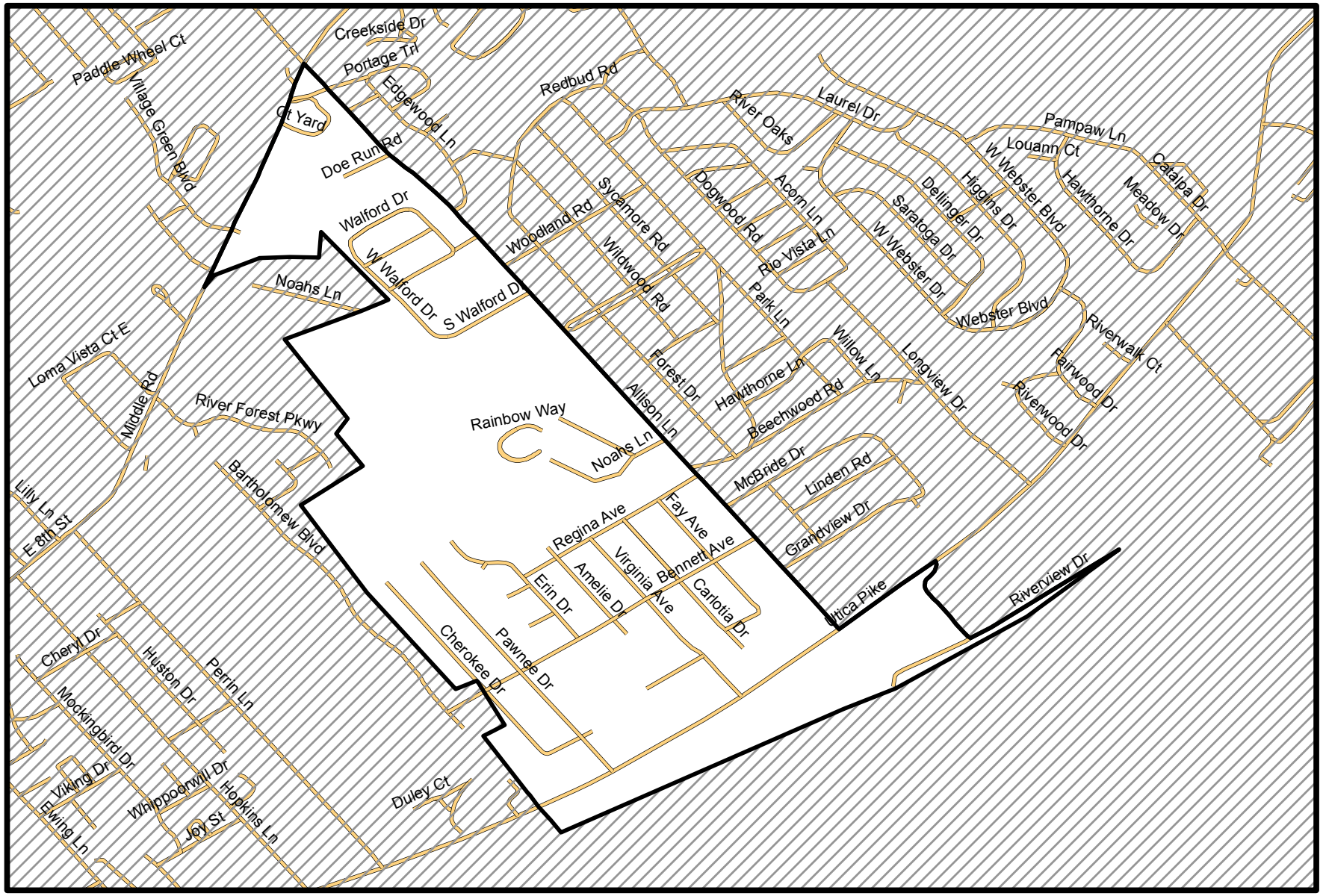

CONGRESSIONAL DISTRICT: 009

STATE SENATE DISTRICT: 045

STATE HOUSE DISTRICT: 071

This map was produced by the Office of Census Data, from information provided by the Indiana Election Division, U.S.Census Bureau, and county election officials. The Office of Census Data does not guarantee, in whole or in part, the accuracy or the completeness of the data contained or depicted in this map.

Date of Printing: 1/1/2012

N W E S

JEFFERSONVILLE 21

CLARK COUNTY PRECINCT MAP

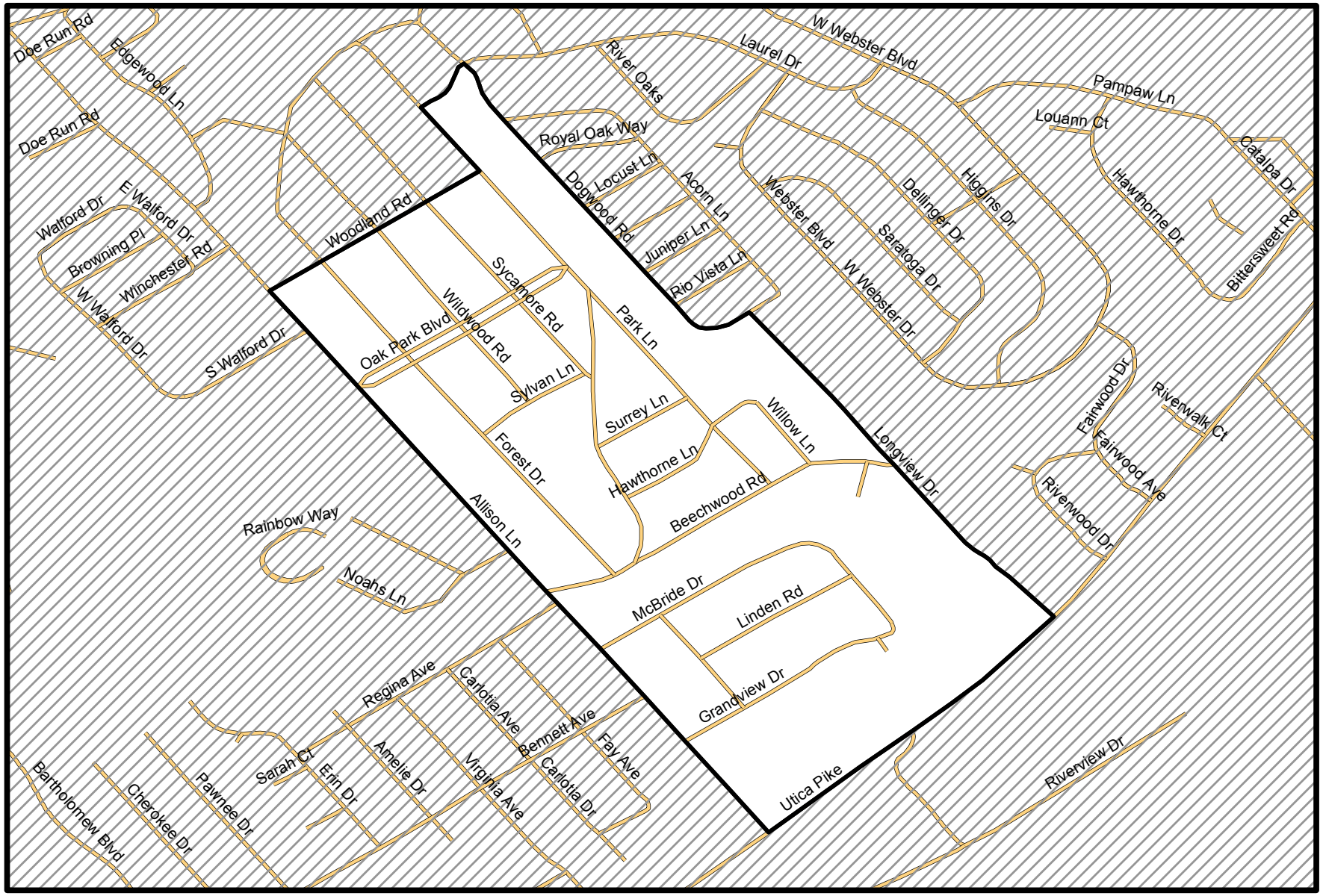

CONGRESSIONAL DISTRICT: 009

STATE SENATE DISTRICT: 045

STATE HOUSE DISTRICT: 071

This map was produced by the Office of Census Data, from information provided by the Indiana Election Division, U.S.Census Bureau, and county election officials. The Office of Census Data does not guarantee, in whole or in part, the accuracy or the completeness of the data contained or depicted in this map.

Date of Printing: 1/1/2012

JEFFERSONVILLE 22

CLARK COUNTY PRECINCT MAP

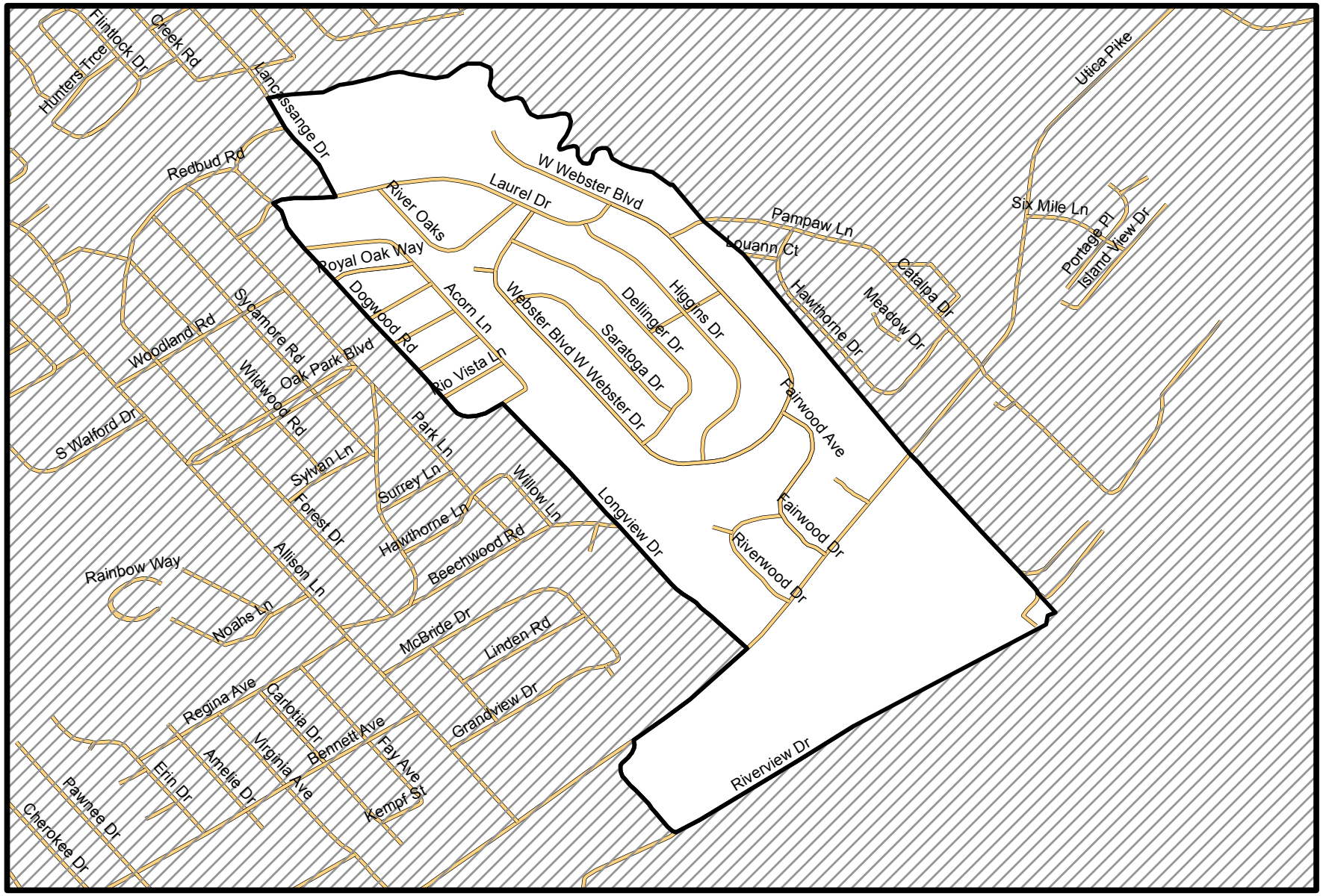

CONGRESSIONAL DISTRICT: 009

STATE SENATE DISTRICT: 045

STATE HOUSE DISTRICT: 071

This map was produced by the Office of Census Data, from information provided by the Indiana Election Division, U.S.Census Bureau, and county election officials. The Office of Census Data does not guarantee, in whole or in part, the accuracy or the completeness of the data contained or depicted in this map.

Date of Printing: 1/1/2012

JEFFERSONVILLE 23

CLARK COUNTY PRECINCT MAP

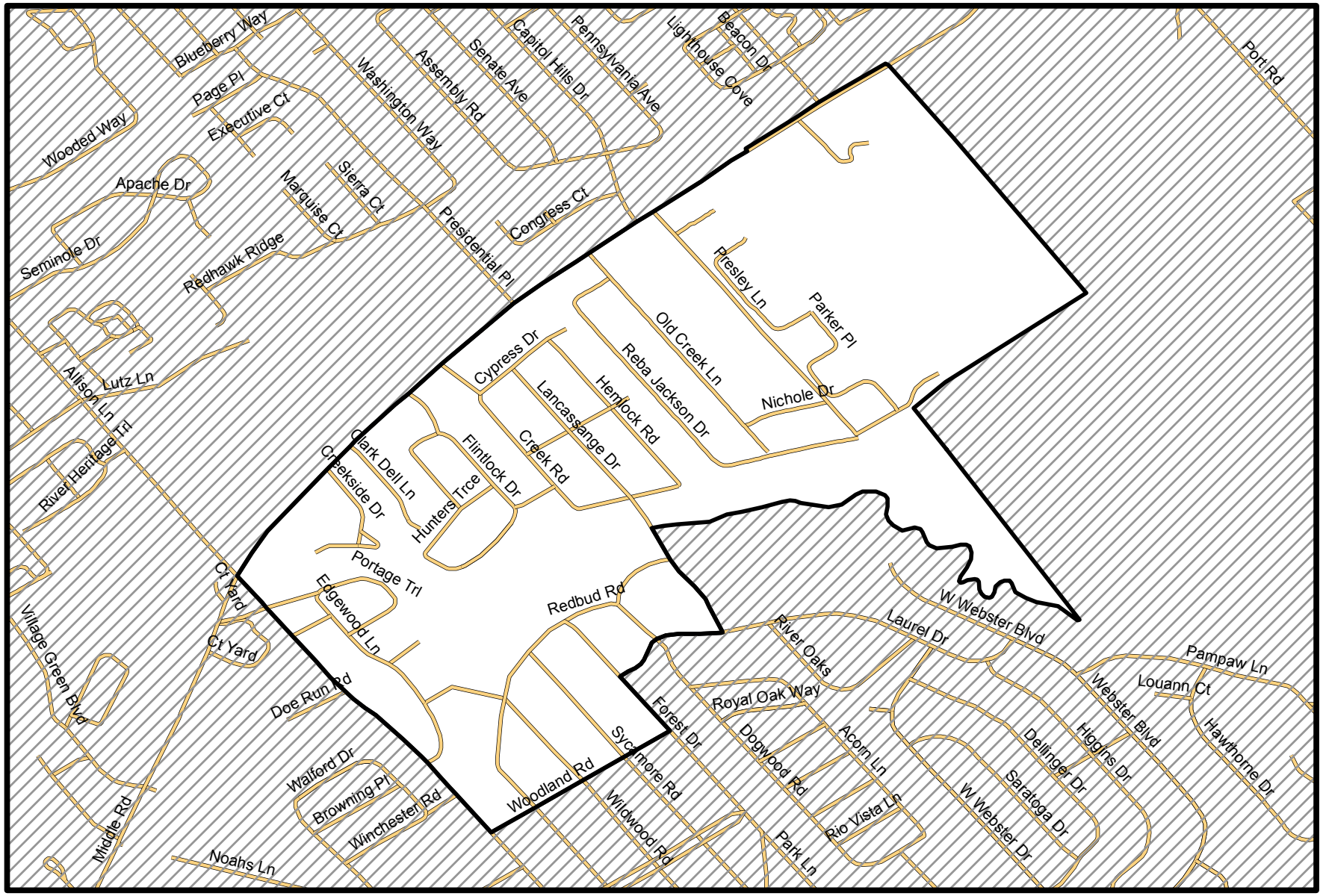

CONGRESSIONAL DISTRICT: 009

STATE SENATE DISTRICT: 045

STATE HOUSE DISTRICT: 071

This map was produced by the Office of Census Data, from information provided by the Indiana Election Division, U.S.Census Bureau, and county election officials. The Office of Census Data does not guarantee, in whole or in part, the accuracy or the completeness of the data contained or depicted in this map.

Date of Printing: 1/1/2012

JEFFERSONVILLE 24

CLARK COUNTY PRECINCT MAP

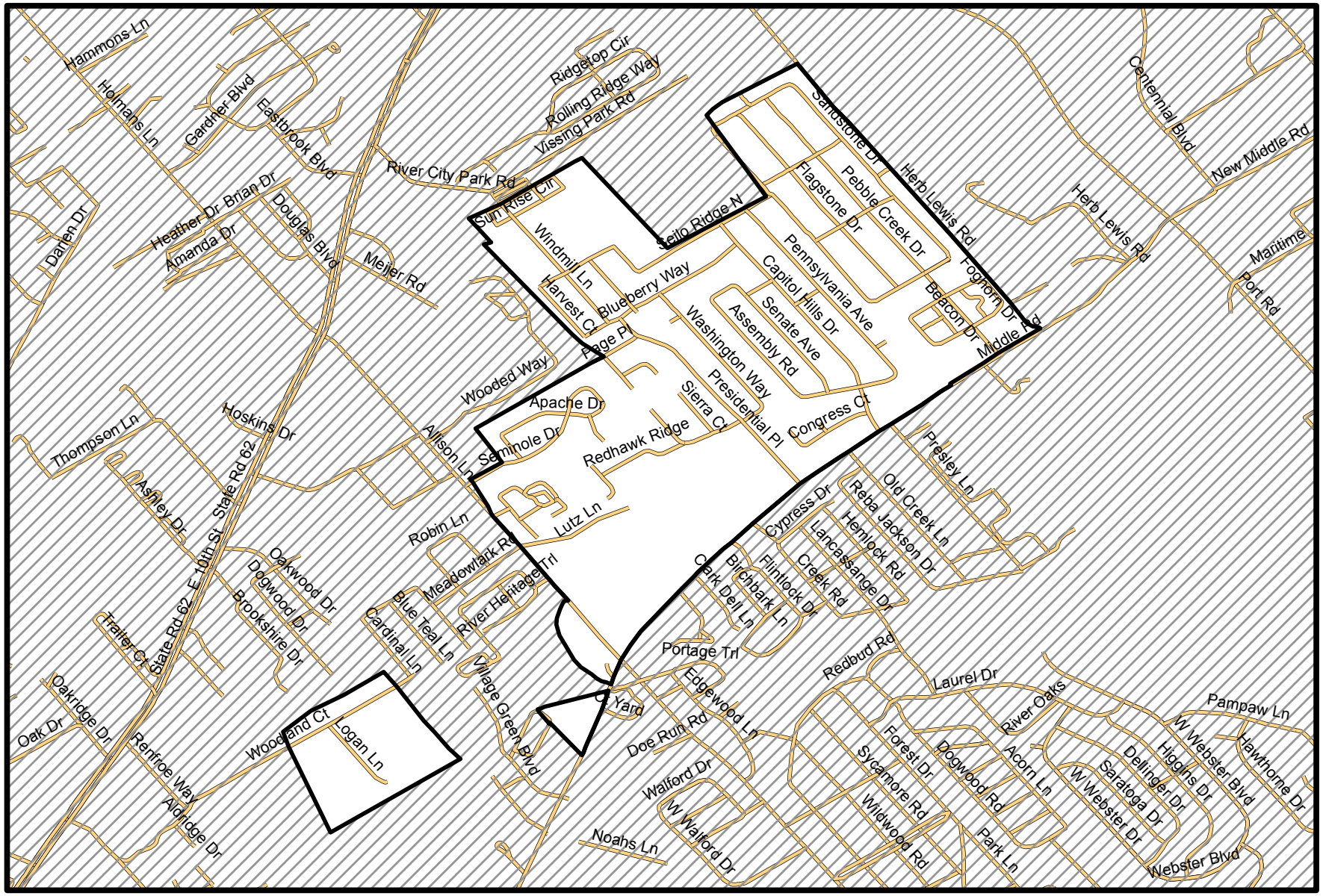

CONGRESSIONAL DISTRICT: 009

STATE SENATE DISTRICT: 046

STATE HOUSE DISTRICT: 071

This map was produced by the Office of Census Data, from information provided by the Indiana Election Division, U.S.Census Bureau, and county election officials. The Office of Census Data does not guarantee, in whole or in part, the accuracy or the completeness of the data contained or depicted in this map.

Date of Printing: 1/1/2012

JEFFERSONVILLE 25

CLARK COUNTY PRECINCT MAP

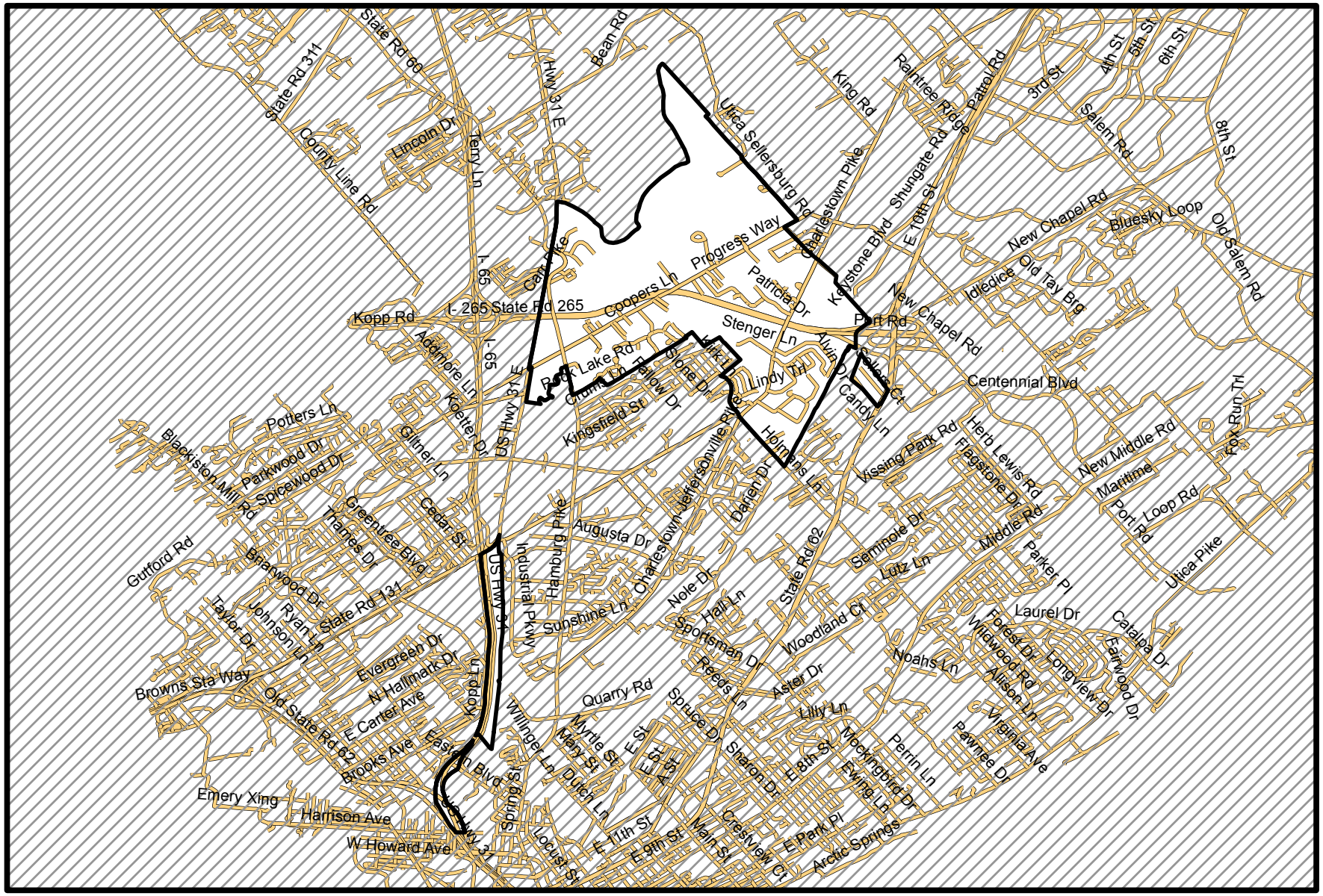

CONGRESSIONAL DISTRICT: 009

STATE SENATE DISTRICT: 046

STATE HOUSE DISTRICT: 071

This map was produced by the Office of Census Data, from information provided by the Indiana Election Division, U.S.Census Bureau, and county election officials. The Office of Census Data does not guarantee, in whole or in part, the accuracy or the completeness of the data contained or depicted in this map.

Date of Printing: 1/1/2012

JEFFERSONVILLE 27

CLARK COUNTY PRECINCT MAP

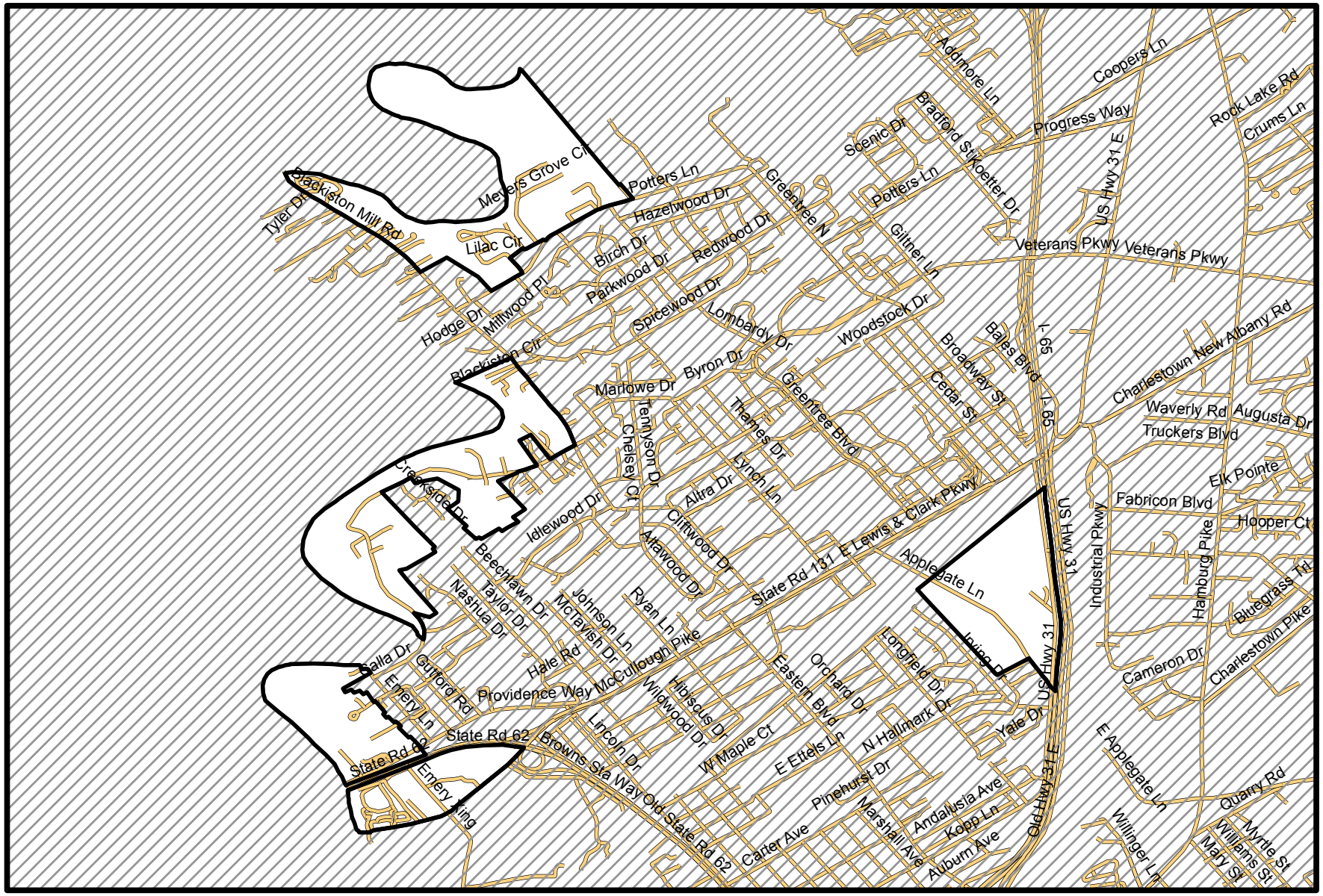

CONGRESSIONAL DISTRICT: 009

STATE SENATE DISTRICT: 046

STATE HOUSE DISTRICT: 071

This map was produced by the Office of Census Data, from information provided by the Indiana Election Division, U.S.Census Bureau, and county election officials. The Office of Census Data does not guarantee, in whole or in part, the accuracy or the completeness of the data contained or depicted in this map.

Date of Printing: 1/1/2012

N W E S

JEFFERSONVILLE 30

CLARK COUNTY PRECINCT MAP

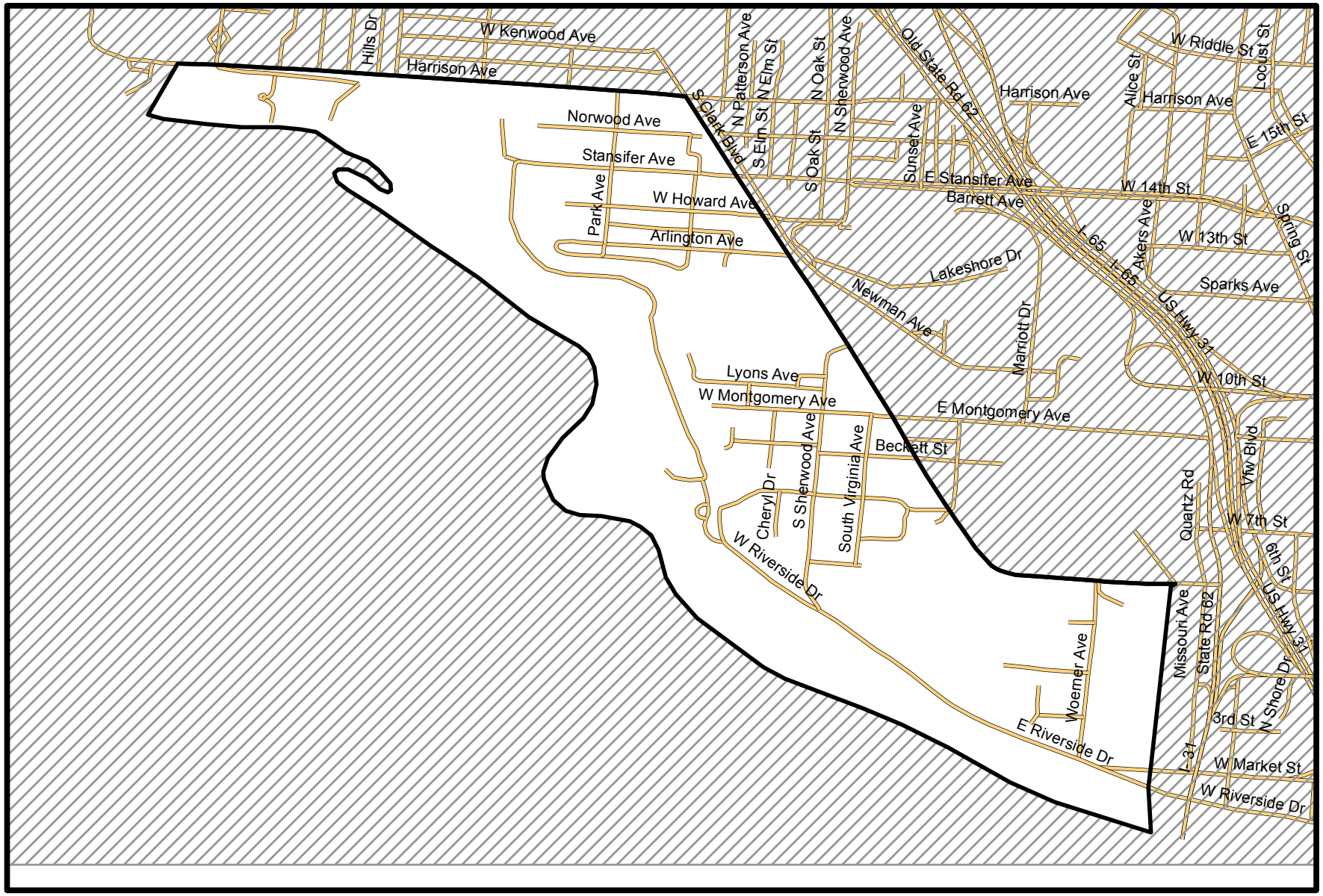

CONGRESSIONAL DISTRICT: 009

STATE SENATE DISTRICT: 046

STATE HOUSE DISTRICT: 071

This map was produced by the Office of Census Data, from information provided by the Indiana Election Division, U.S.Census Bureau, and county election officials. The Office of Census Data does not guarantee, in whole or in part, the accuracy or the completeness of the data contained or depicted in this map.

Date of Printing: 1/1/2012

JEFFERSONVILLE 31

CLARK COUNTY PRECINCT MAP

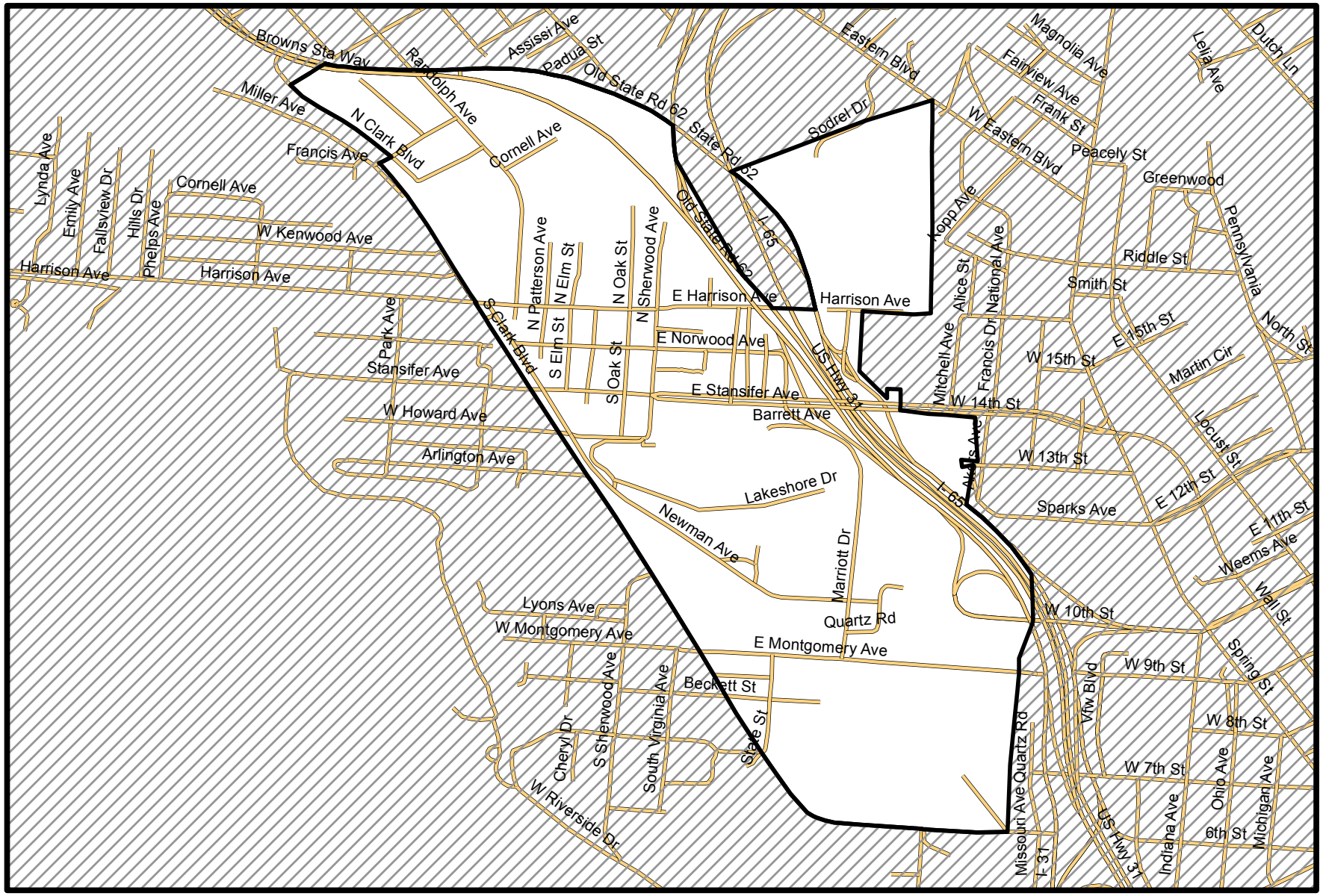

CONGRESSIONAL DISTRICT: 009

STATE SENATE DISTRICT: 046

STATE HOUSE DISTRICT: 071

This map was produced by the Office of Census Data, from information provided by the Indiana Election Division, U.S.Census Bureau, and county election officials. The Office of Census Data does not guarantee, in whole or in part, the accuracy or the completeness of the data contained or depicted in this map.

Date of Printing: 1/1/2012

JEFFERSONVILLE 32

CLARK COUNTY PRECINCT MAP

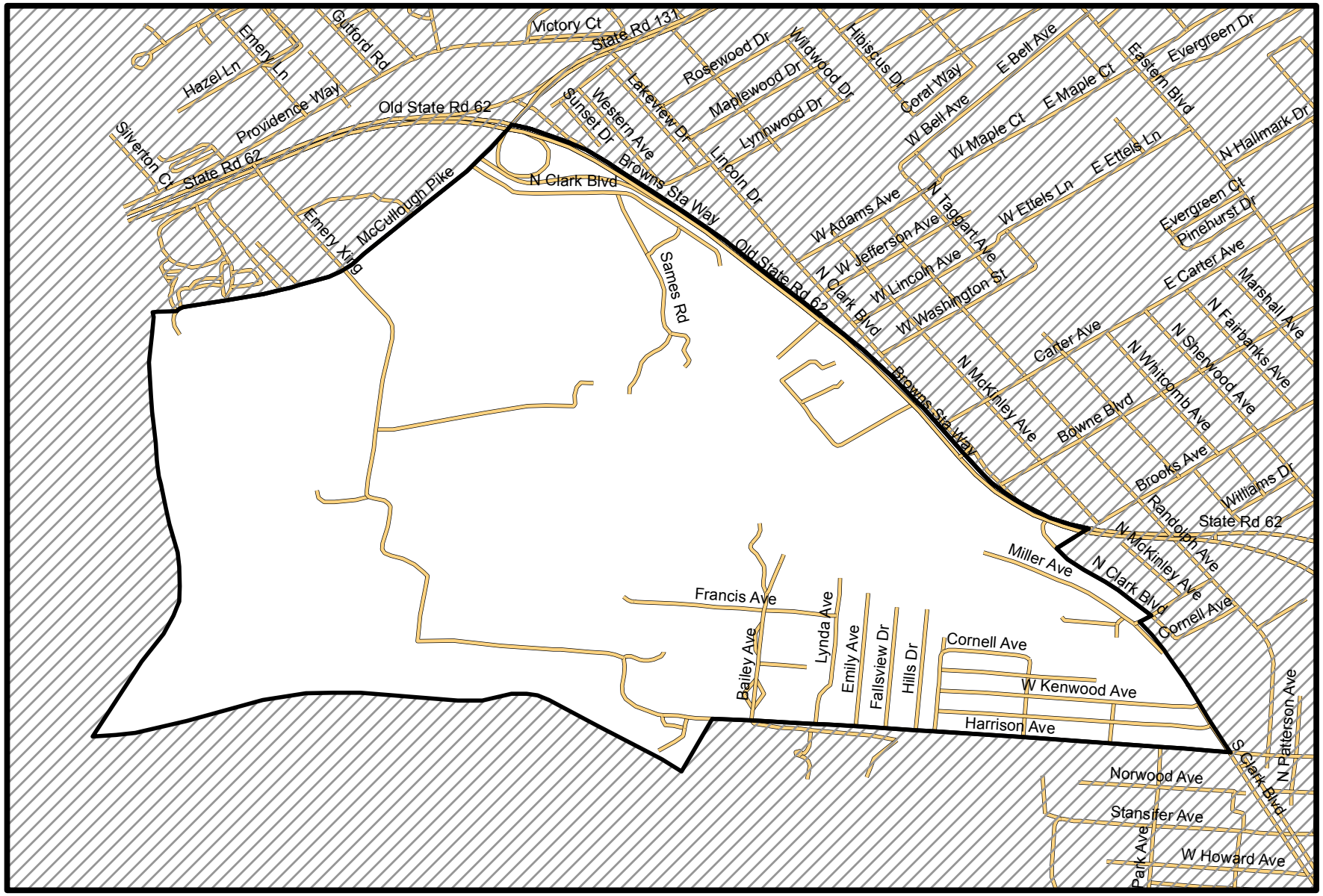

CONGRESSIONAL DISTRICT: 009

STATE SENATE DISTRICT: 046

STATE HOUSE DISTRICT: 071

This map was produced by the Office of Census Data, from information provided by the Indiana Election Division, U.S.Census Bureau, and county election officials. The Office of Census Data does not guarantee, in whole or in part, the accuracy or the completeness of the data contained or depicted in this map.

Date of Printing: 1/1/2012

JEFFERSONVILLE 33

CLARK COUNTY PRECINCT MAP

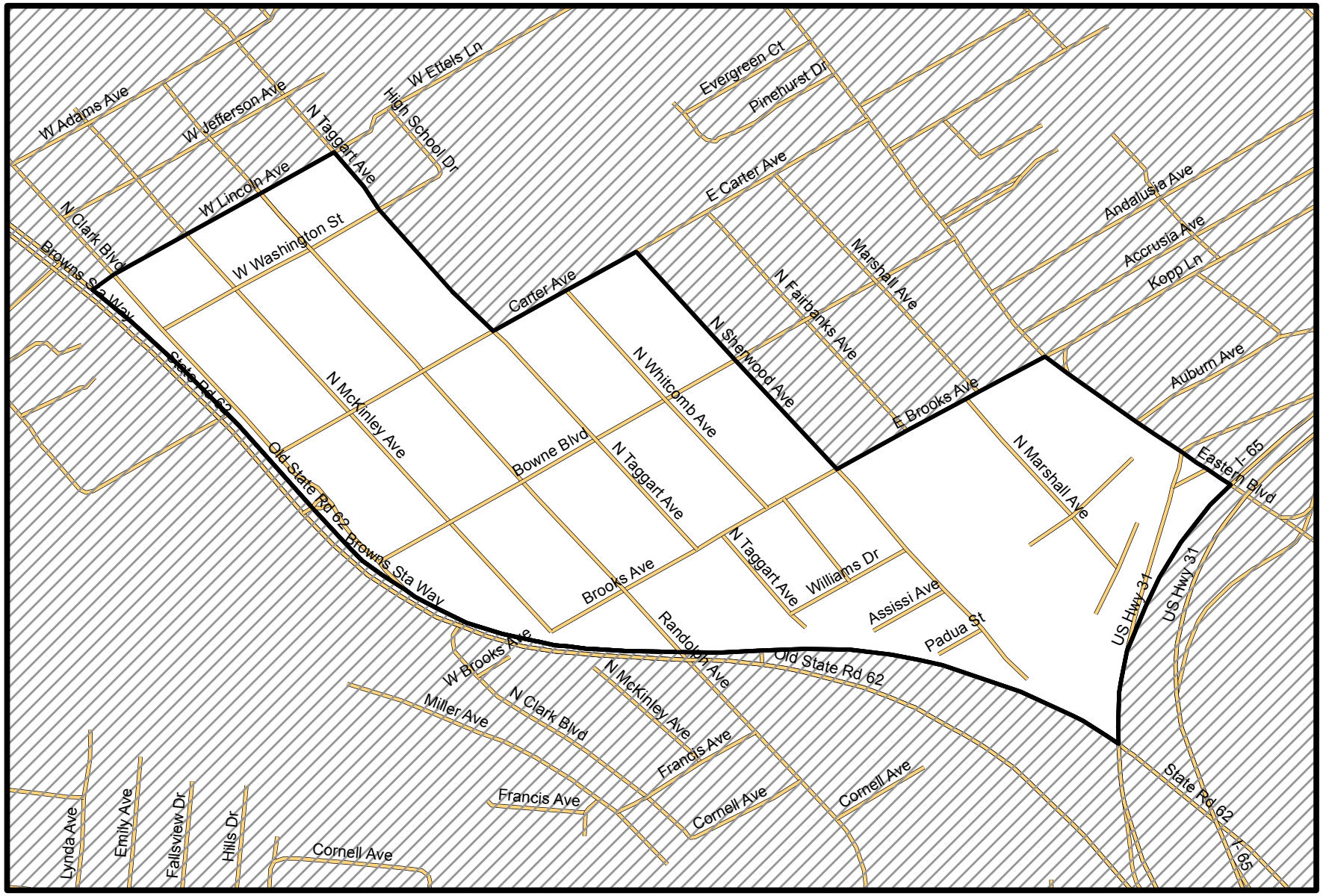

CONGRESSIONAL DISTRICT: 009

STATE SENATE DISTRICT: 046

STATE HOUSE DISTRICT: 071

This map was produced by the Office of Census Data, from information provided by the Indiana Election Division, U.S.Census Bureau, and county election officials. The Office of Census Data does not guarantee, in whole or in part, the accuracy or the completeness of the data contained or depicted in this map.

Date of Printing: 1/1/2012

JEFFERSONVILLE 34

CLARK COUNTY PRECINCT MAP

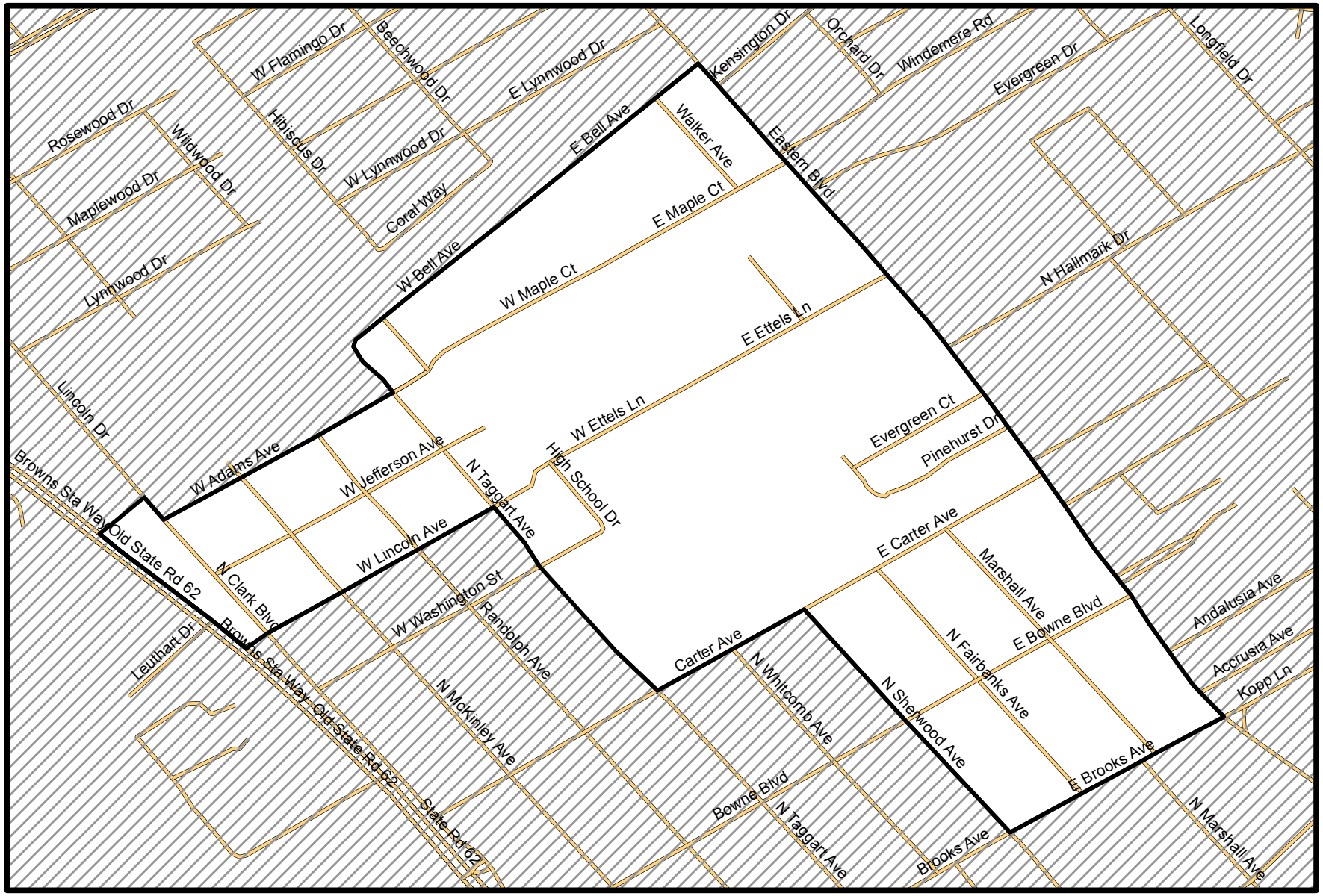

CONGRESSIONAL DISTRICT: 009

STATE SENATE DISTRICT: 046

STATE HOUSE DISTRICT: 071

This map was produced by the Office of Census Data, from information provided by the Indiana Election Division, U.S.Census Bureau, and county election officials. The Office of Census Data does not guarantee, in whole or in part, the accuracy or the completeness of the data contained or depicted in this map.

Date of Printing: 1/1/2012

JEFFERSONVILLE 35

CLARK COUNTY PRECINCT MAP

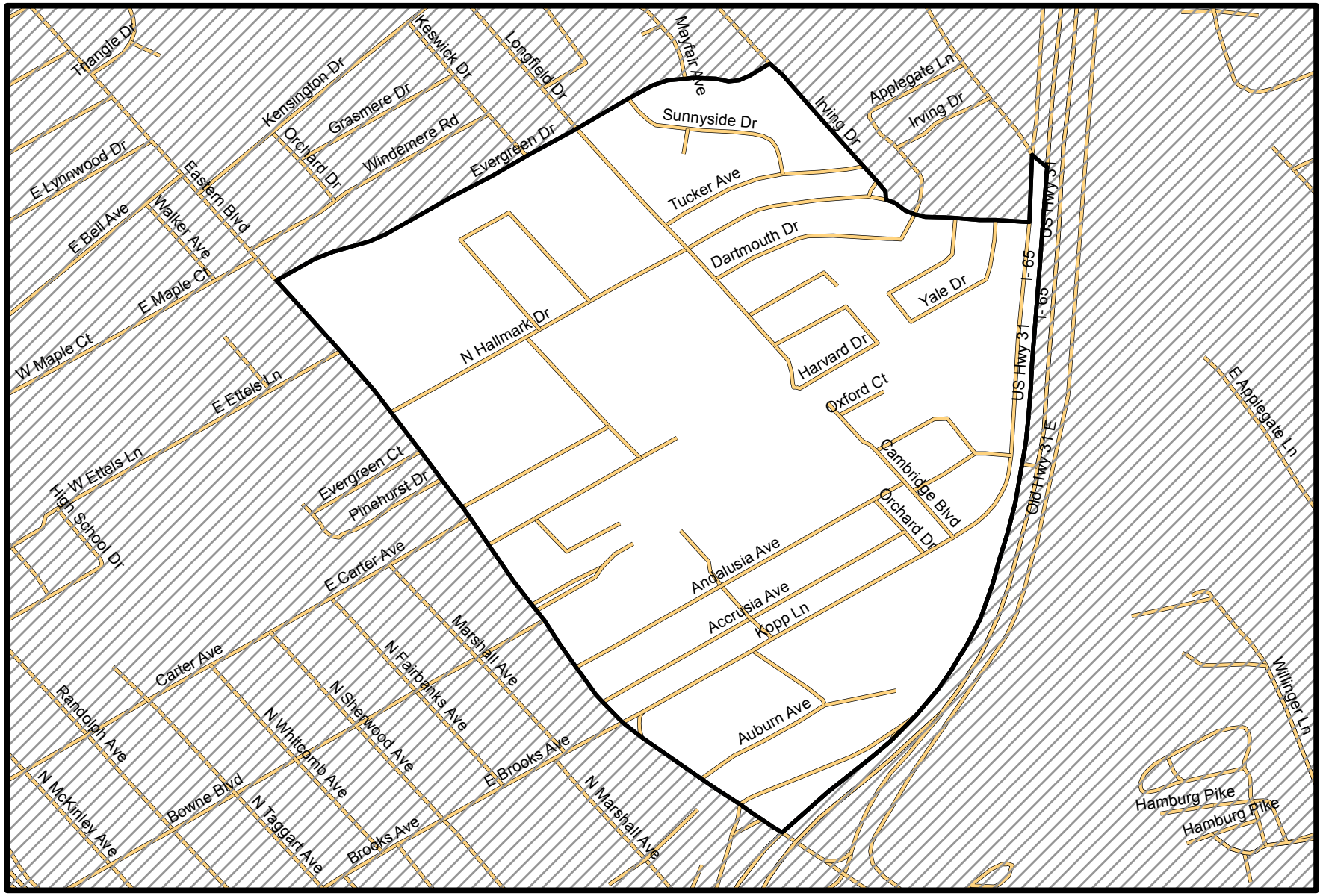

CONGRESSIONAL DISTRICT: 009

STATE SENATE DISTRICT: 046

STATE HOUSE DISTRICT: 071

This map was produced by the Office of Census Data, from information provided by the Indiana Election Division, U.S.Census Bureau, and county election officials. The Office of Census Data does not guarantee, in whole or in part, the accuracy or the completeness of the data contained or depicted in this map.

Date of Printing: 1/1/2012

JEFFERSONVILLE 36

CLARK COUNTY PRECINCT MAP

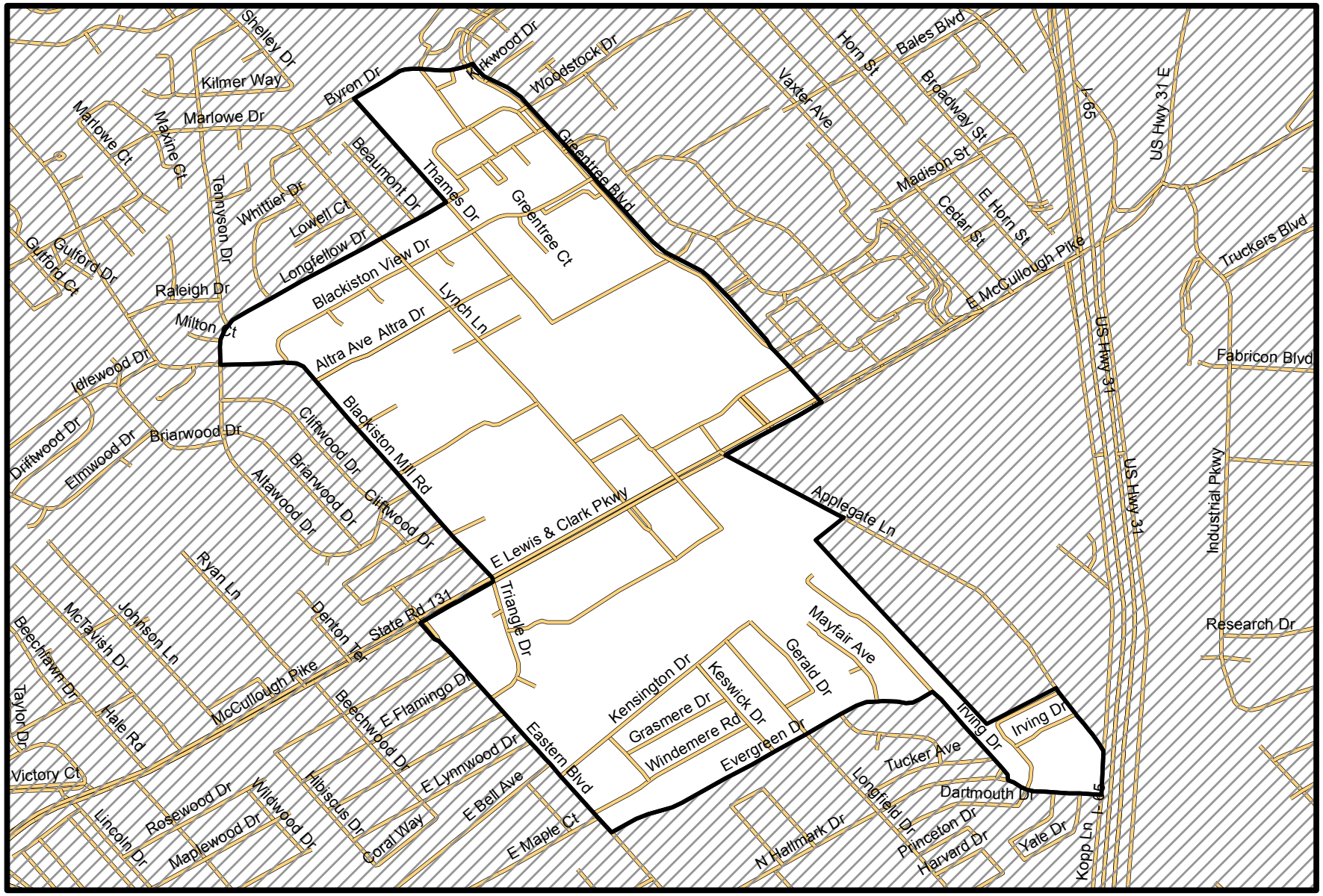

CONGRESSIONAL DISTRICT: 009

STATE SENATE DISTRICT: 046

STATE HOUSE DISTRICT: 071

This map was produced by the Office of Census Data, from information provided by the Indiana Election Division, U.S.Census Bureau, and county election officials. The Office of Census Data does not guarantee, in whole or in part, the accuracy or the completeness of the data contained or depicted in this map.

Date of Printing: 1/1/2012

JEFFERSONVILLE 37

CLARK COUNTY PRECINCT MAP

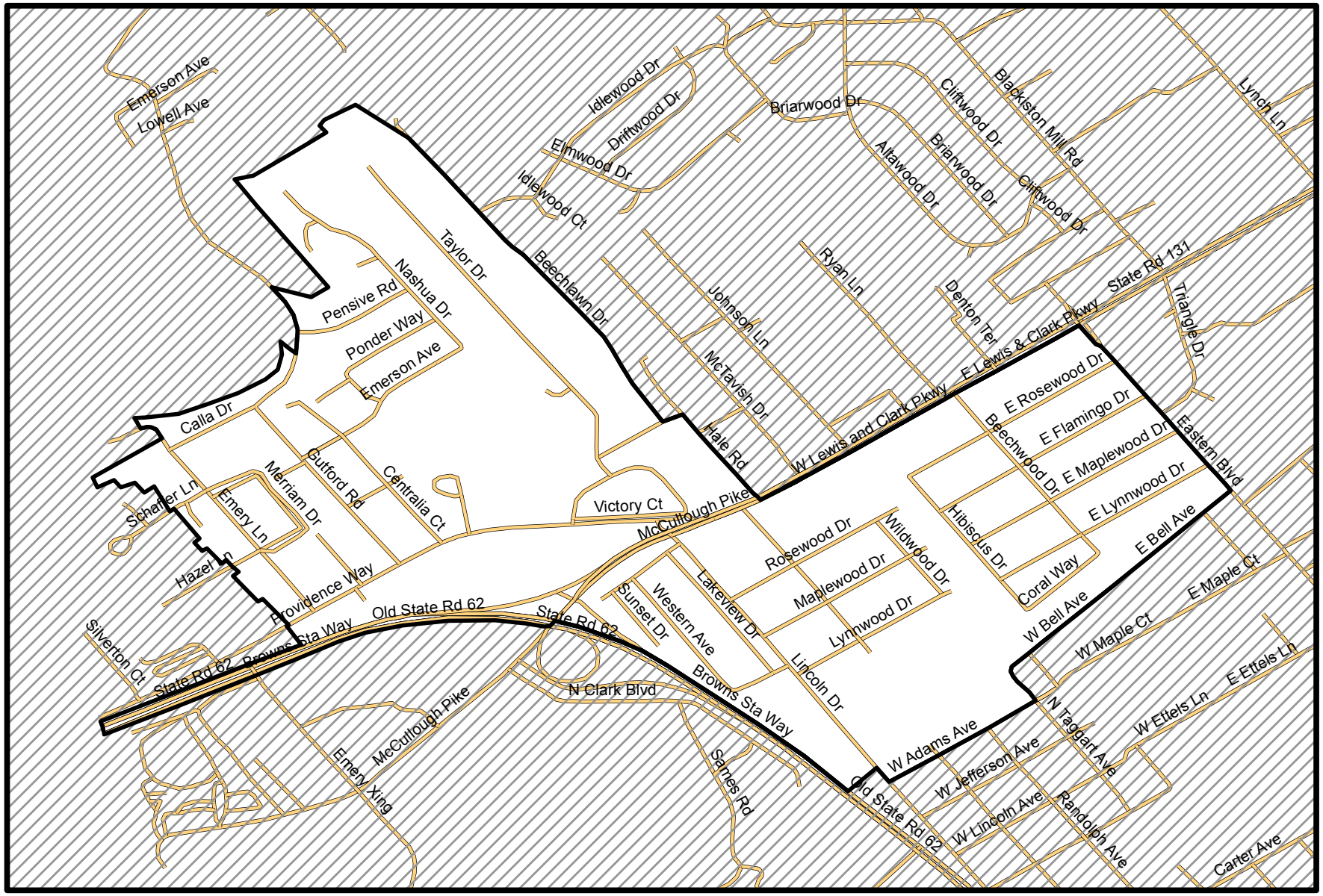

CONGRESSIONAL DISTRICT: 009

STATE SENATE DISTRICT: 046

STATE HOUSE DISTRICT: 071

This map was produced by the Office of Census Data, from information provided by the Indiana Election Division, U.S.Census Bureau, and county election officials. The Office of Census Data does not guarantee, in whole or in part, the accuracy or the completeness of the data contained or depicted in this map.

Date of Printing: 1/1/2012

JEFFERSONVILLE 38

CLARK COUNTY PRECINCT MAP

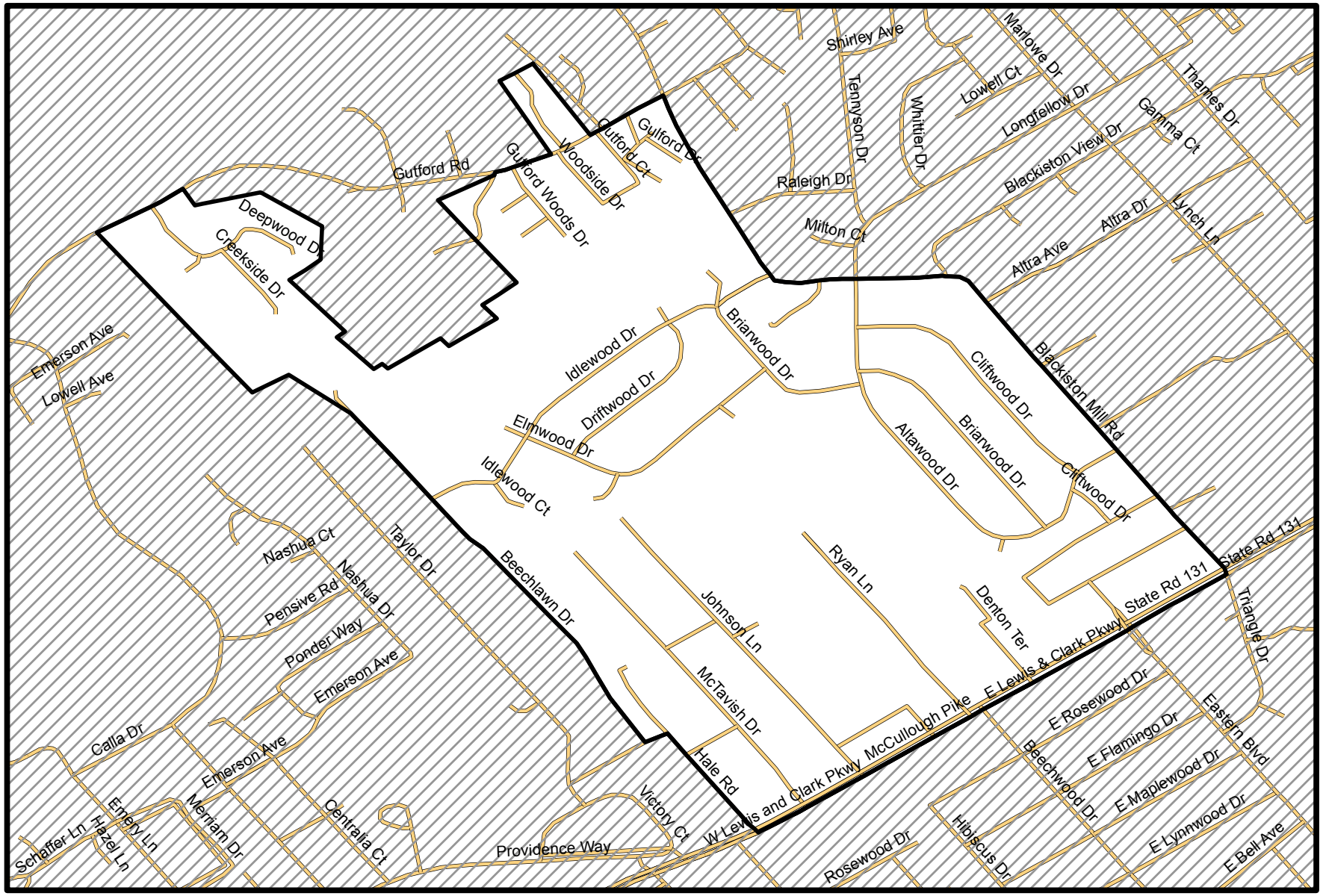

CONGRESSIONAL DISTRICT: 009

STATE SENATE DISTRICT: 046

STATE HOUSE DISTRICT: 071

This map was produced by the Office of Census Data, from information provided by the Indiana Election Division, U.S.Census Bureau, and county election officials. The Office of Census Data does not guarantee, in whole or in part, the accuracy or the completeness of the data contained or depicted in this map.

Date of Printing: 1/1/2012

JEFFERSONVILLE 39

CLARK COUNTY PRECINCT MAP

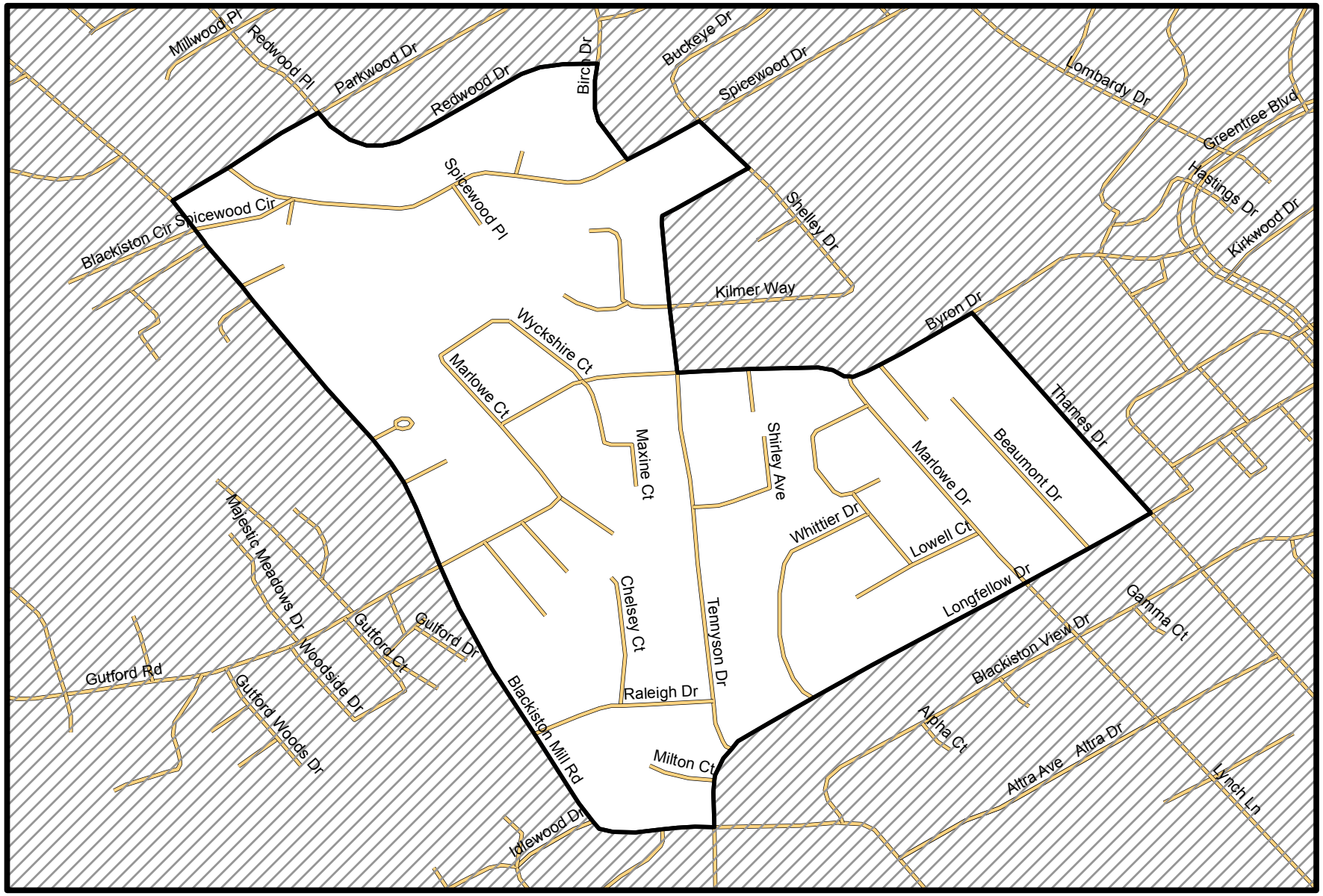

CONGRESSIONAL DISTRICT: 009

STATE SENATE DISTRICT: 046

STATE HOUSE DISTRICT: 071

This map was produced by the Office of Census Data, from information provided by the Indiana Election Division, U.S.Census Bureau, and county election officials. The Office of Census Data does not guarantee, in whole or in part, the accuracy or the completeness of the data contained or depicted in this map.

Date of Printing: 1/1/2012

JEFFERSONVILLE 40

CLARK COUNTY PRECINCT MAP

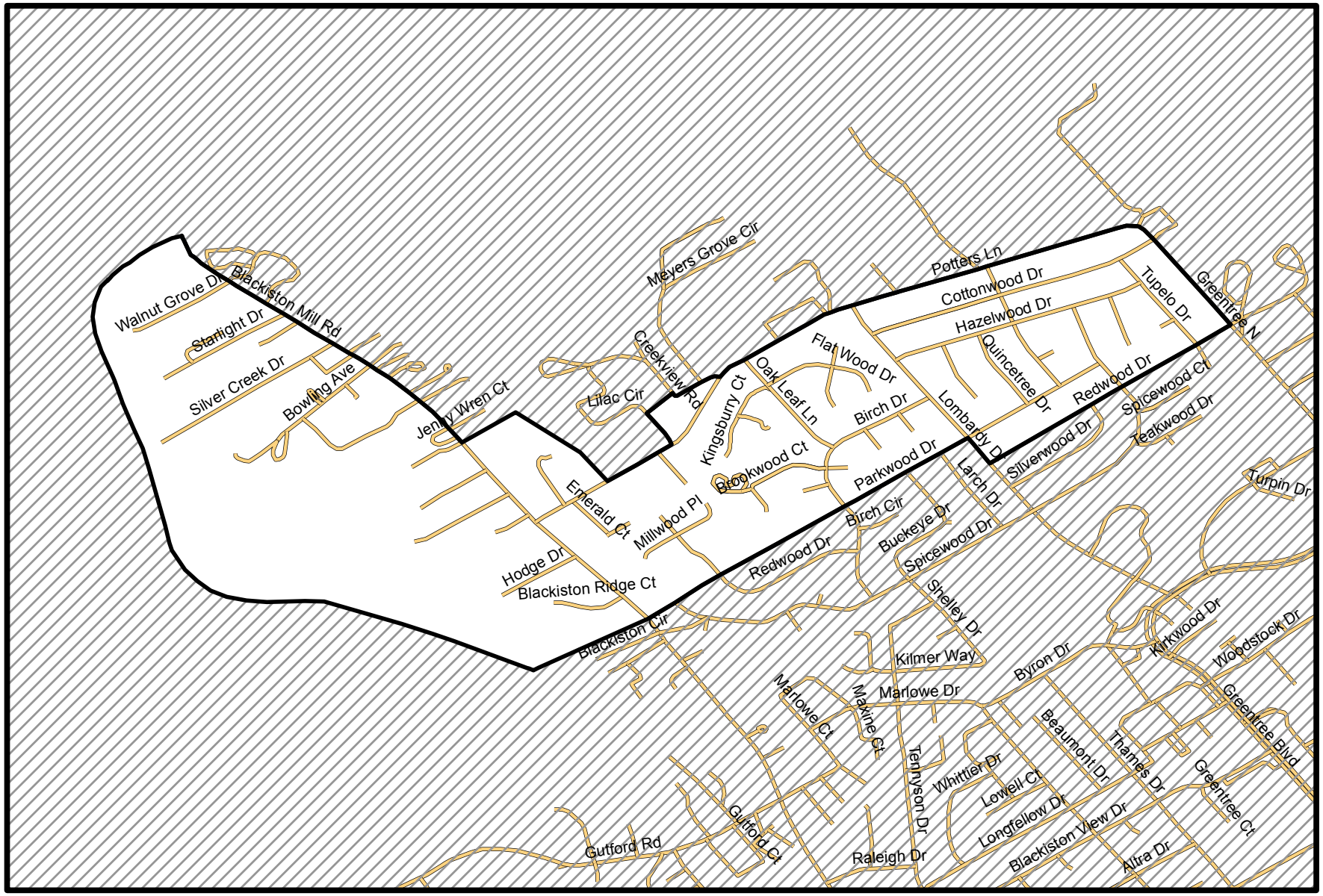

CONGRESSIONAL DISTRICT: 009

STATE SENATE DISTRICT: 046

STATE HOUSE DISTRICT: 071

This map was produced by the Office of Census Data, from information provided by the Indiana Election Division, U.S.Census Bureau, and county election officials. The Office of Census Data does not guarantee, in whole or in part, the accuracy or the completeness of the data contained or depicted in this map.

Date of Printing: 1/1/2012

N W E S

JEFFERSONVILLE 41

CLARK COUNTY PRECINCT MAP

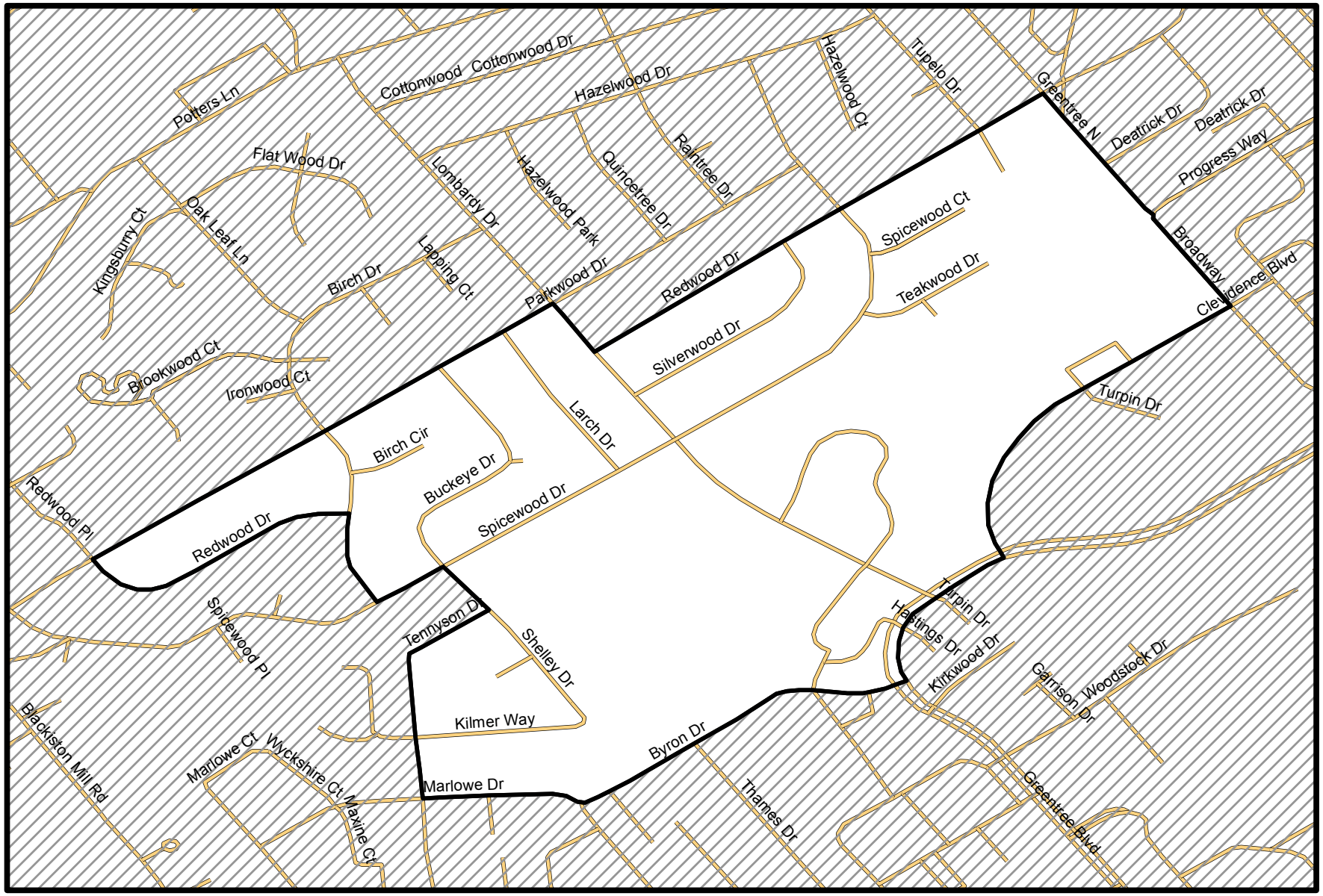

CONGRESSIONAL DISTRICT: 009

STATE SENATE DISTRICT: 046

STATE HOUSE DISTRICT: 071

This map was produced by the Office of Census Data, from information provided by the Indiana Election Division, U.S.Census Bureau, and county election officials. The Office of Census Data does not guarantee, in whole or in part, the accuracy or the completeness of the data contained or depicted in this map.

Date of Printing: 1/1/2012

JEFFERSONVILLE 42

CLARK COUNTY PRECINCT MAP

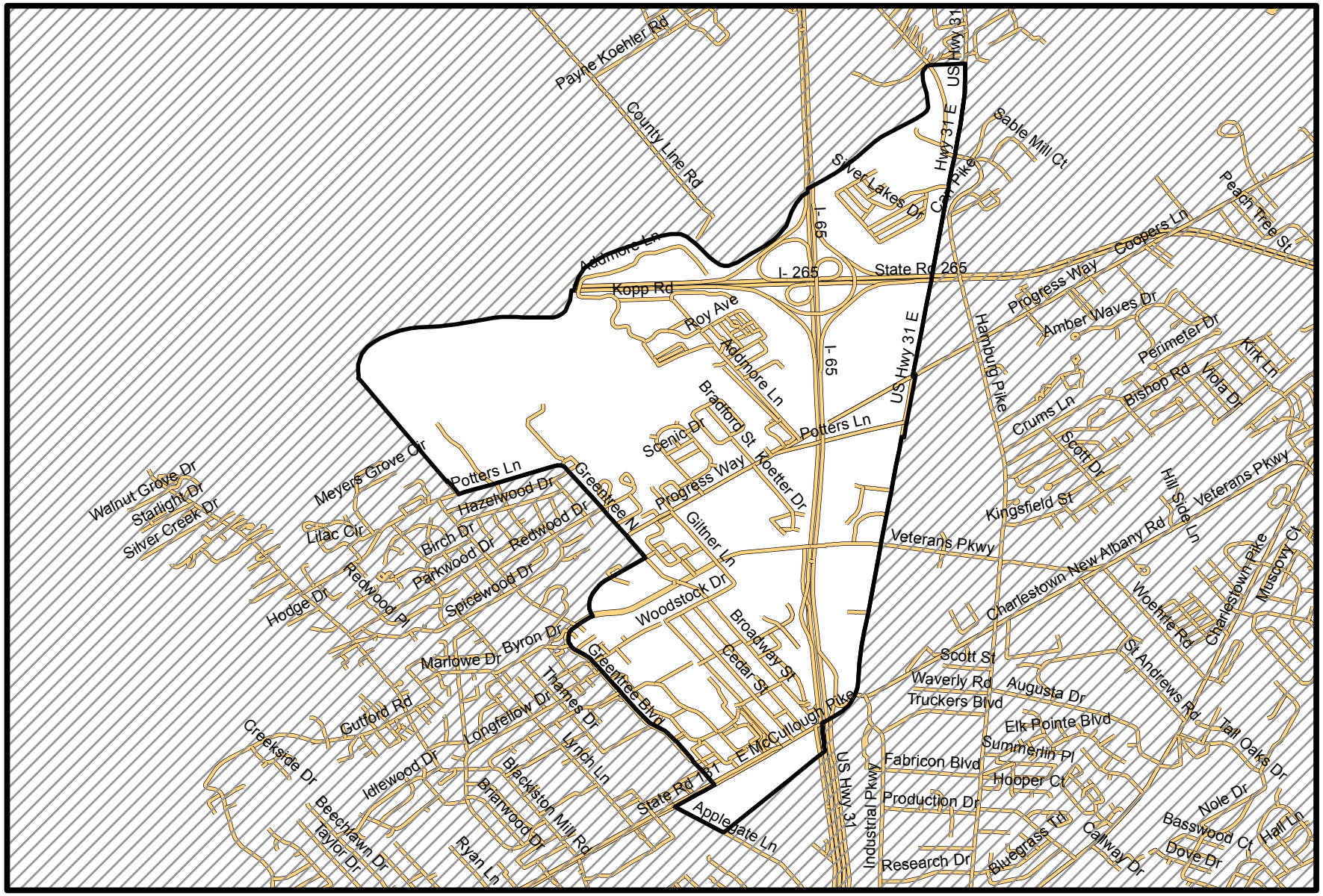

CONGRESSIONAL DISTRICT: 009

STATE SENATE DISTRICT: 046

STATE HOUSE DISTRICT: 071

This map was produced by the Office of Census Data, from information provided by the Indiana Election Division, U.S.Census Bureau, and county election officials. The Office of Census Data does not guarantee, in whole or in part, the accuracy or the completeness of the data contained or depicted in this map.

Date of Printing: 1/1/2012

MONROE 01

CLARK COUNTY PRECINCT MAP

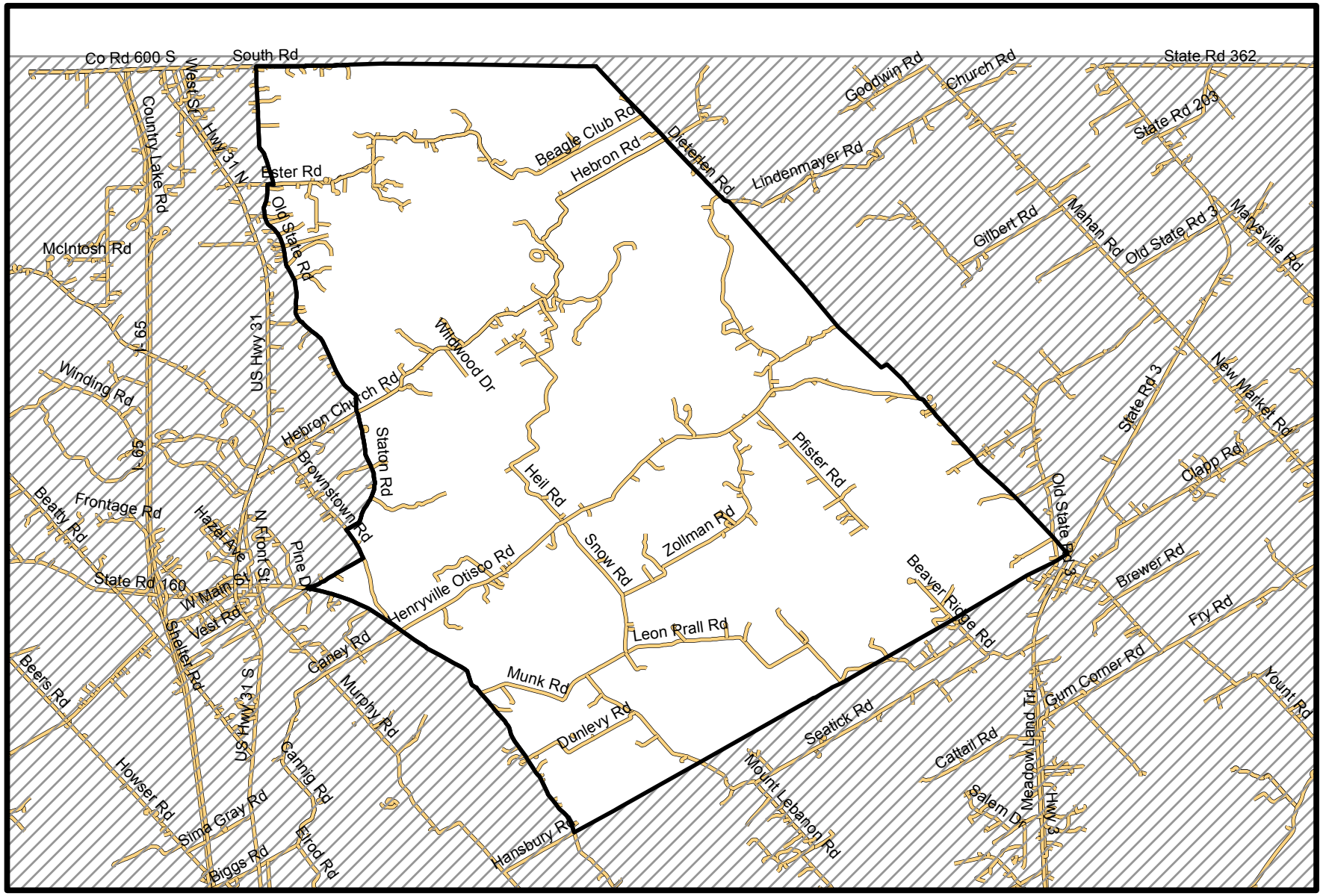

CONGRESSIONAL DISTRICT: 009

STATE SENATE DISTRICT: 045

STATE HOUSE DISTRICT: 066

This map was produced by the Office of Census Data, from information provided by the Indiana Election Division, U.S.Census Bureau, and county election officials. The Office of Census Data does not guarantee, in whole or in part, the accuracy or the completeness of the data contained or depicted in this map.

Date of Printing: 1/1/2012

MONROE 02

CLARK COUNTY PRECINCT MAP

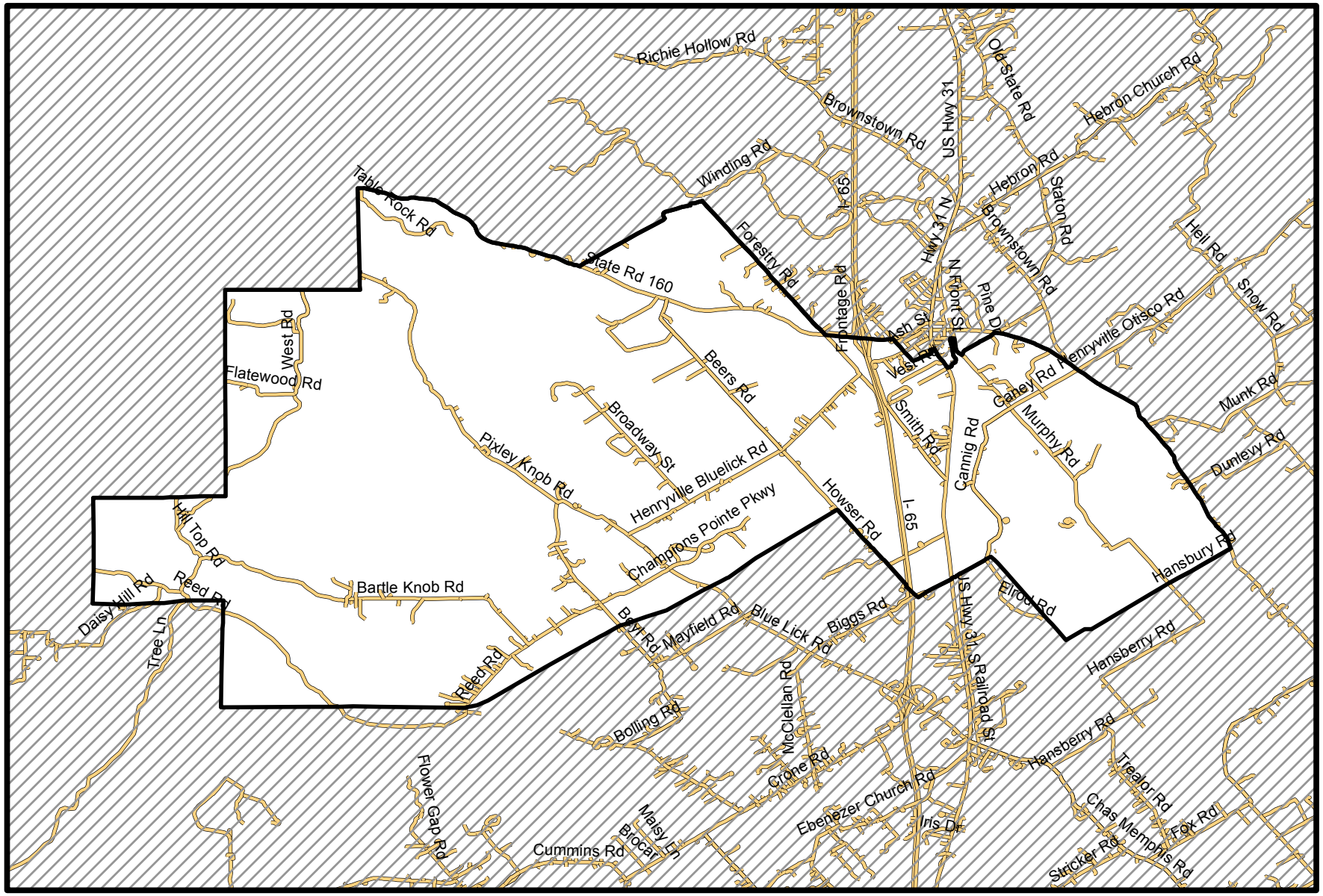

CONGRESSIONAL DISTRICT: 009

STATE SENATE DISTRICT: 045

STATE HOUSE DISTRICT: 073

This map was produced by the Office of Census Data, from information provided by the Indiana Election Division, U.S.Census Bureau, and county election officials. The Office of Census Data does not guarantee, in whole or in part, the accuracy or the completeness of the data contained or depicted in this map.

Date of Printing: 1/1/2012

MONROE 03

CLARK COUNTY PRECINCT MAP

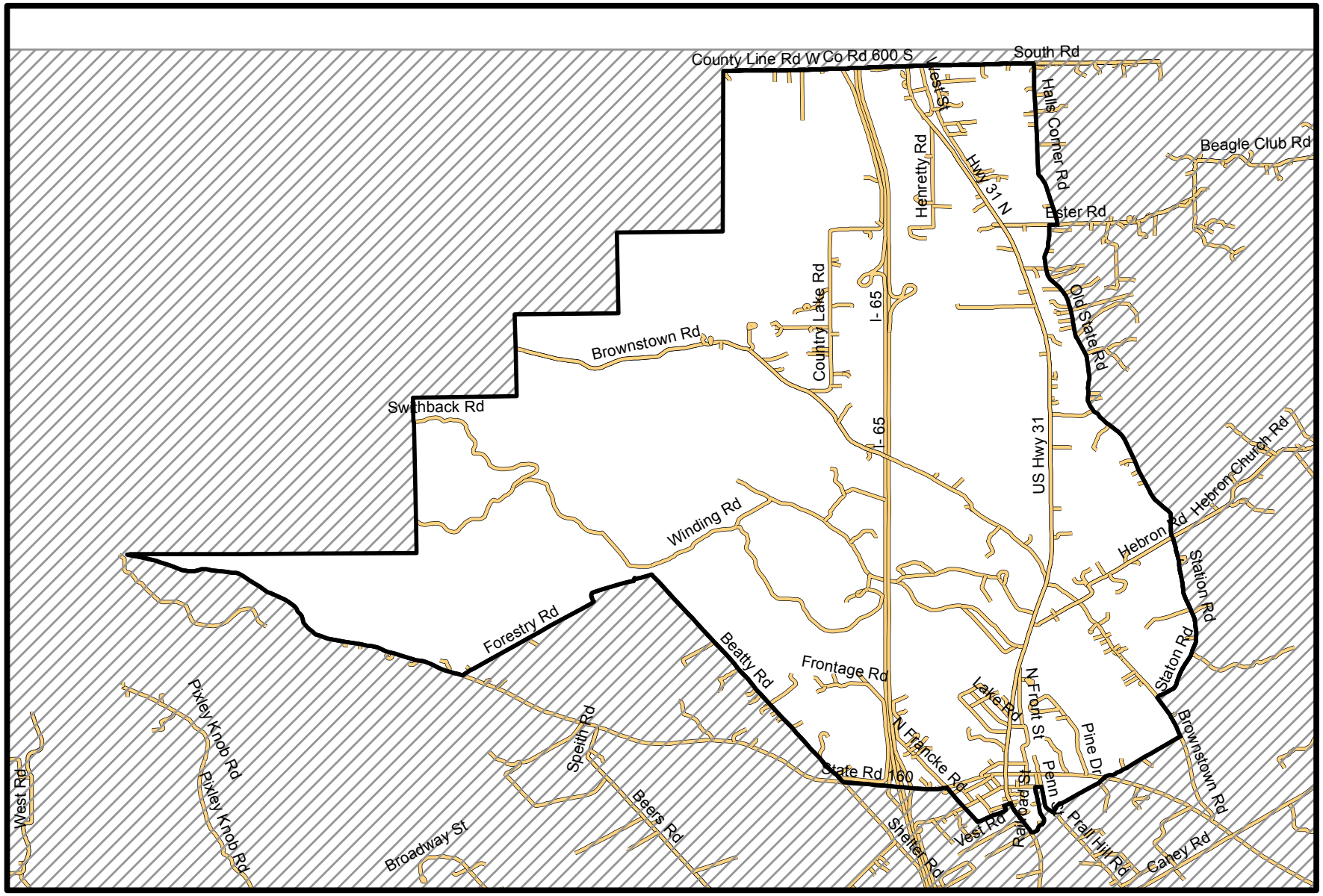

CONGRESSIONAL DISTRICT: 009

STATE SENATE DISTRICT: 045

STATE HOUSE DISTRICT: 073

This map was produced by the Office of Census Data, from information provided by the Indiana Election Division, U.S.Census Bureau, and county election officials. The Office of Census Data does not guarantee, in whole or in part, the accuracy or the completeness of the data contained or depicted in this map.

Date of Printing: 1/1/2012

OREGON 01

CLARK COUNTY PRECINCT MAP

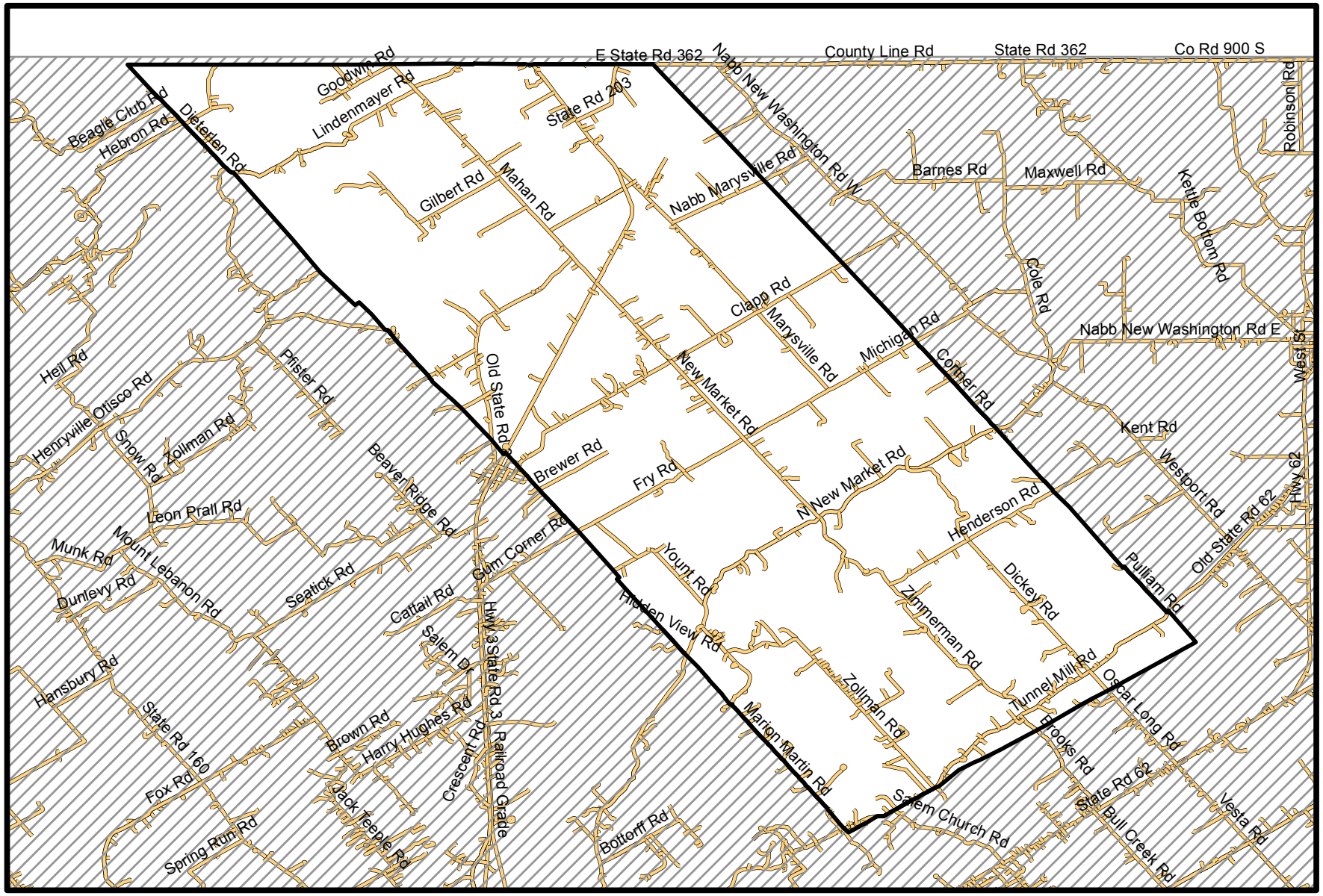

CONGRESSIONAL DISTRICT: 009

STATE SENATE DISTRICT: 045

STATE HOUSE DISTRICT: 066

This map was produced by the Office of Census Data, from information provided by the Indiana Election Division, U.S.Census Bureau, and county election officials. The Office of Census Data does not guarantee, in whole or in part, the accuracy or the completeness of the data contained or depicted in this map.

Date of Printing: 1/1/2012

OWEN

CLARK COUNTY PRECINCT MAP

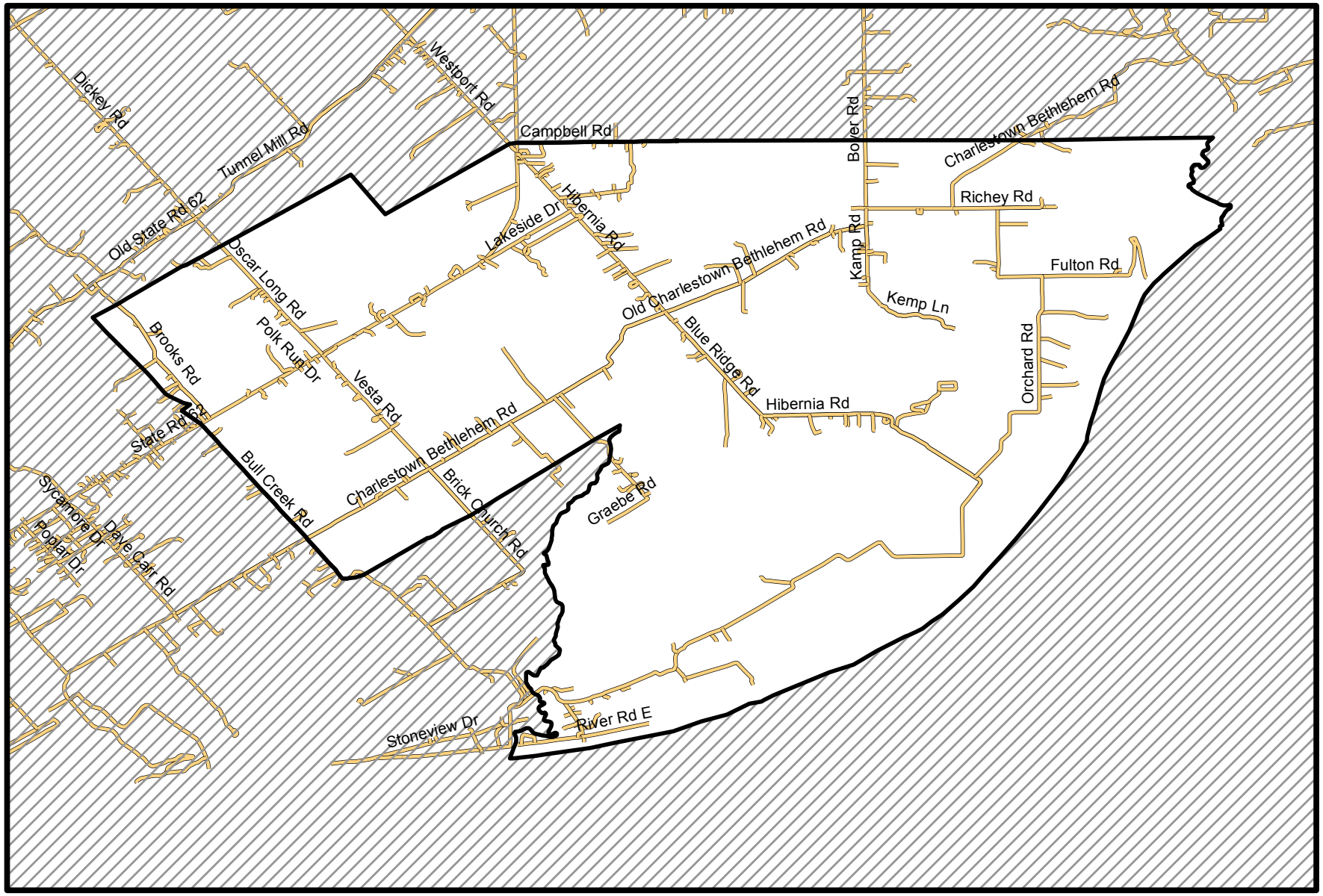

CONGRESSIONAL DISTRICT: 009

STATE SENATE DISTRICT: 045

STATE HOUSE DISTRICT: 066

This map was produced by the Office of Census Data, from information provided by the Indiana Election Division, U.S.Census Bureau, and county election officials. The Office of Census Data does not guarantee, in whole or in part, the accuracy or the completeness of the data contained or depicted in this map.

Date of Printing: 1/1/2012

SILVER CREEK 01

CLARK COUNTY PRECINCT MAP

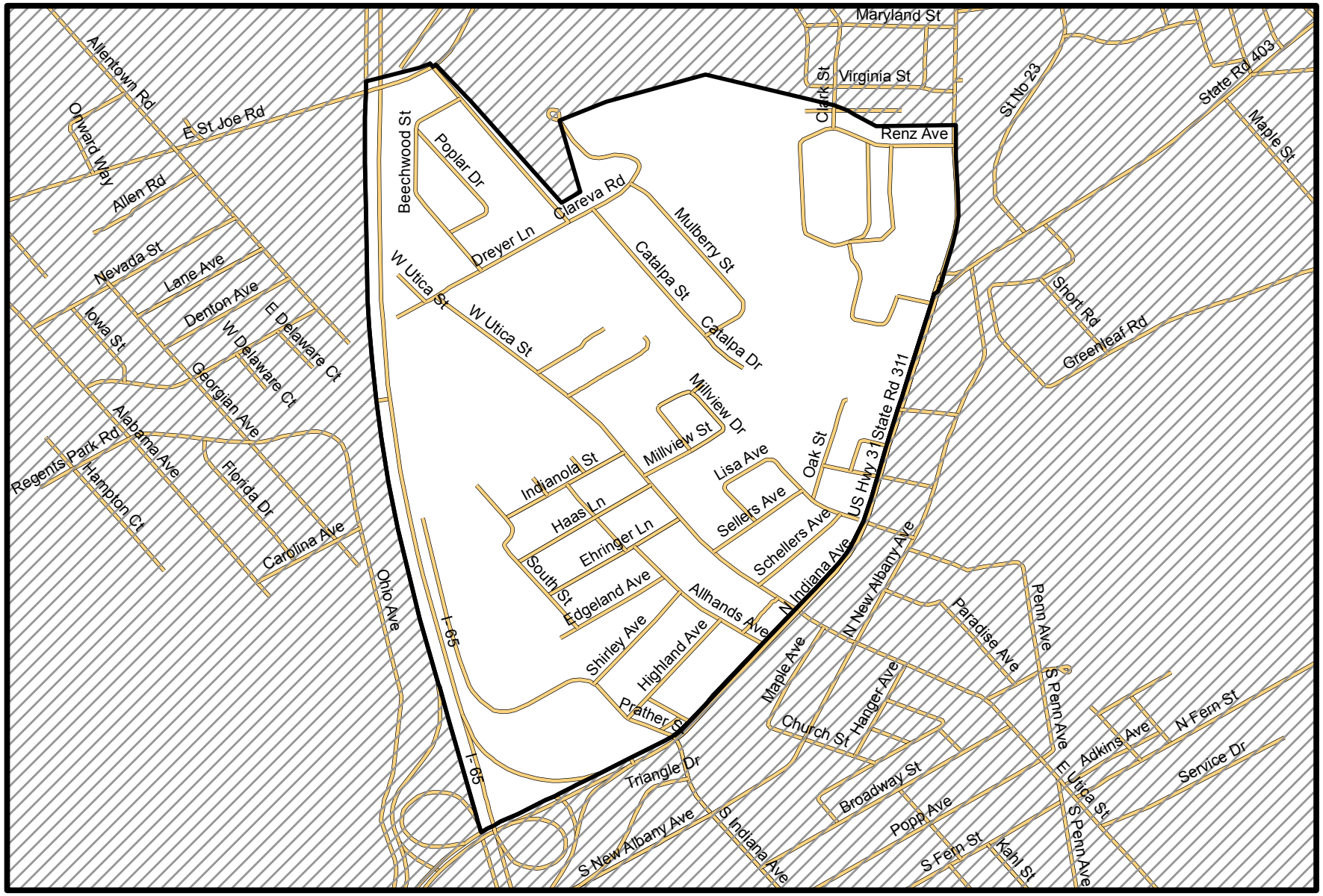

CONGRESSIONAL DISTRICT: 009

STATE SENATE DISTRICT: 045

STATE HOUSE DISTRICT: 070

This map was produced by the Office of Census Data, from information provided by the Indiana Election Division, U.S.Census Bureau, and county election officials. The Office of Census Data does not guarantee, in whole or in part, the accuracy or the completeness of the data contained or depicted in this map.

Date of Printing: 1/1/2012

SILVER CREEK 02

CLARK COUNTY PRECINCT MAP

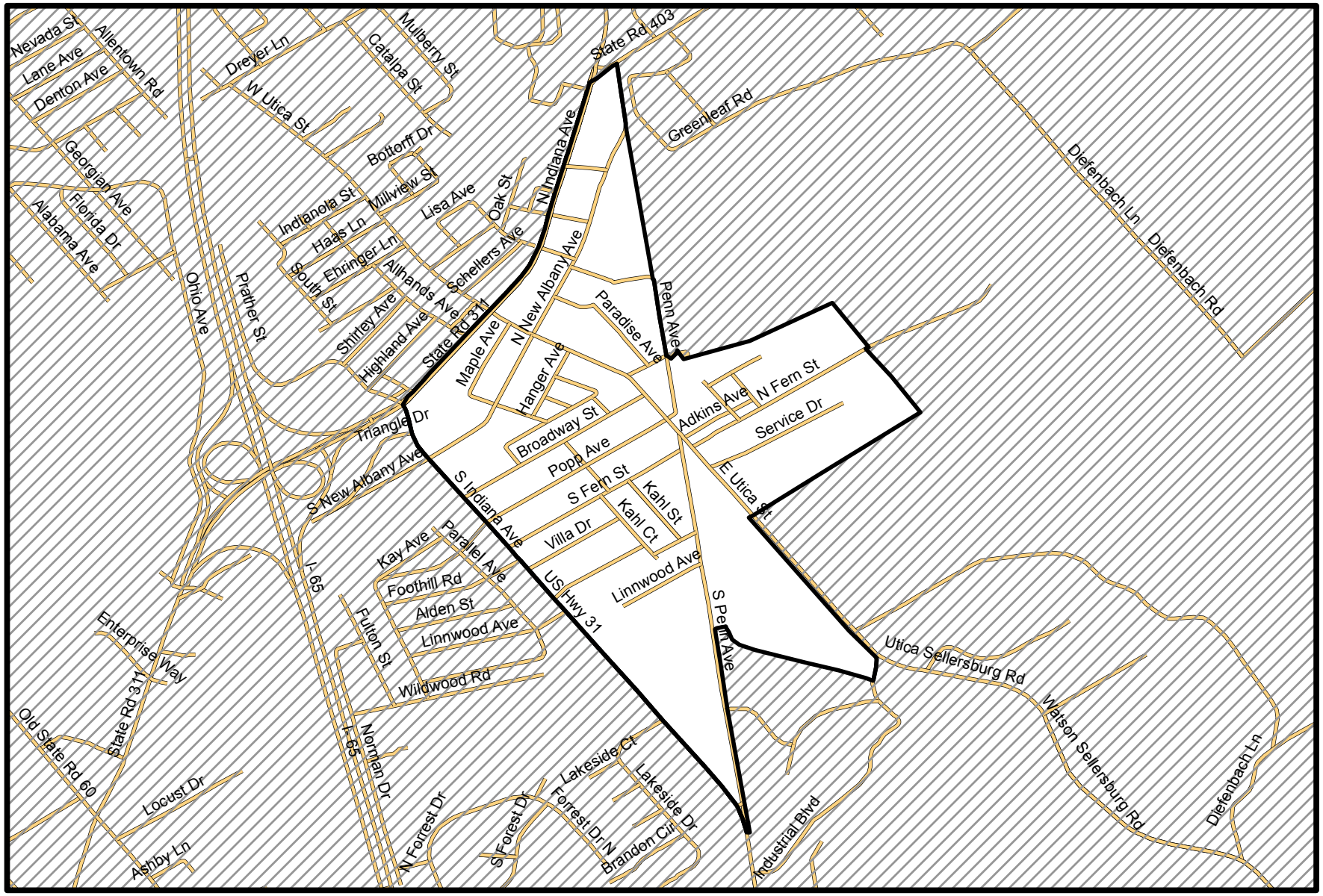

CONGRESSIONAL DISTRICT: 009

STATE SENATE DISTRICT: 045

STATE HOUSE DISTRICT: 070

This map was produced by the Office of Census Data, from information provided by the Indiana Election Division, U.S.Census Bureau, and county election officials. The Office of Census Data does not guarantee, in whole or in part, the accuracy or the completeness of the data contained or depicted in this map.

Date of Printing: 1/1/2012

N W E S

SILVER CREEK 03

CLARK COUNTY PRECINCT MAP

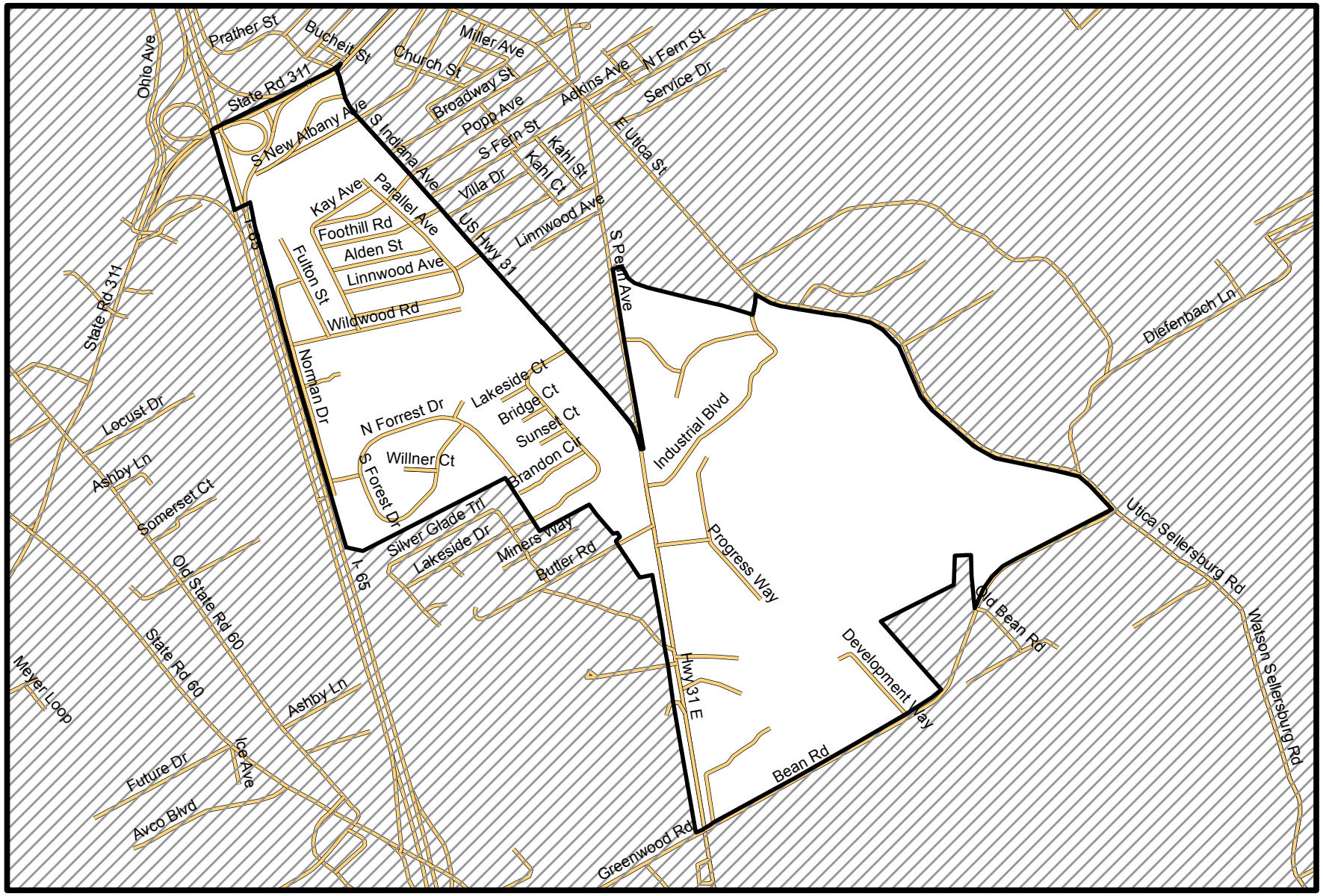

CONGRESSIONAL DISTRICT: 009

STATE SENATE DISTRICT: 045

STATE HOUSE DISTRICT: 070

This map was produced by the Office of Census Data, from information provided by the Indiana Election Division, U.S.Census Bureau, and county election officials. The Office of Census Data does not guarantee, in whole or in part, the accuracy or the completeness of the data contained or depicted in this map.

Date of Printing: 1/1/2012

SILVER CREEK 04

CLARK COUNTY PRECINCT MAP

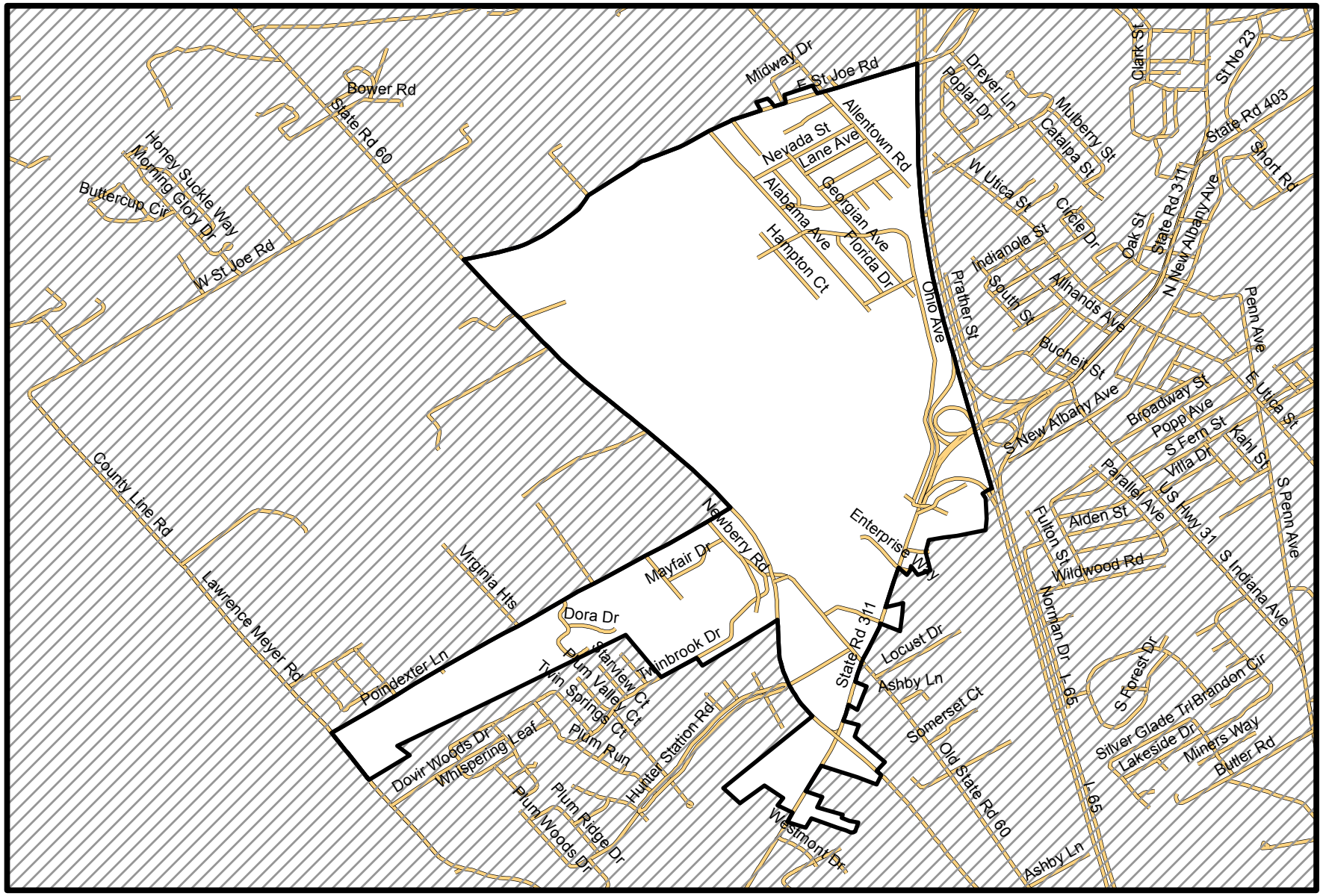

CONGRESSIONAL DISTRICT: 009

STATE SENATE DISTRICT: 045

STATE HOUSE DISTRICT: 070

This map was produced by the Office of Census Data, from information provided by the Indiana Election Division, U.S.Census Bureau, and county election officials. The Office of Census Data does not guarantee, in whole or in part, the accuracy or the completeness of the data contained or depicted in this map.

Date of Printing: 1/1/2012

SILVER CREEK 05

CLARK COUNTY PRECINCT MAP

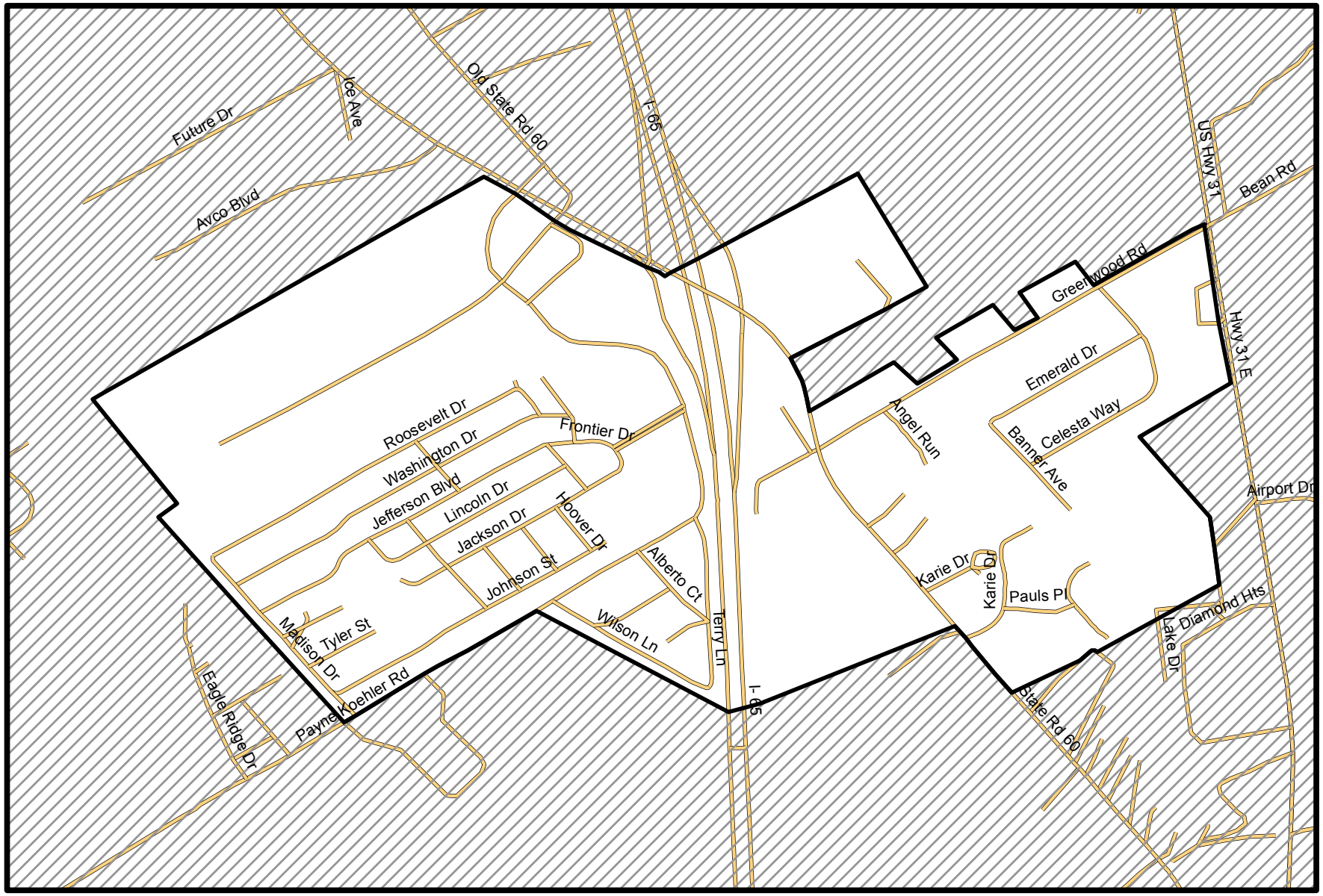

CONGRESSIONAL DISTRICT: 009

STATE SENATE DISTRICT: 045

STATE HOUSE DISTRICT: 070

This map was produced by the Office of Census Data, from information provided by the Indiana Election Division, U.S.Census Bureau, and county election officials. The Office of Census Data does not guarantee, in whole or in part, the accuracy or the completeness of the data contained or depicted in this map.

Date of Printing: 1/1/2012

SILVER CREEK 06

CLARK COUNTY PRECINCT MAP

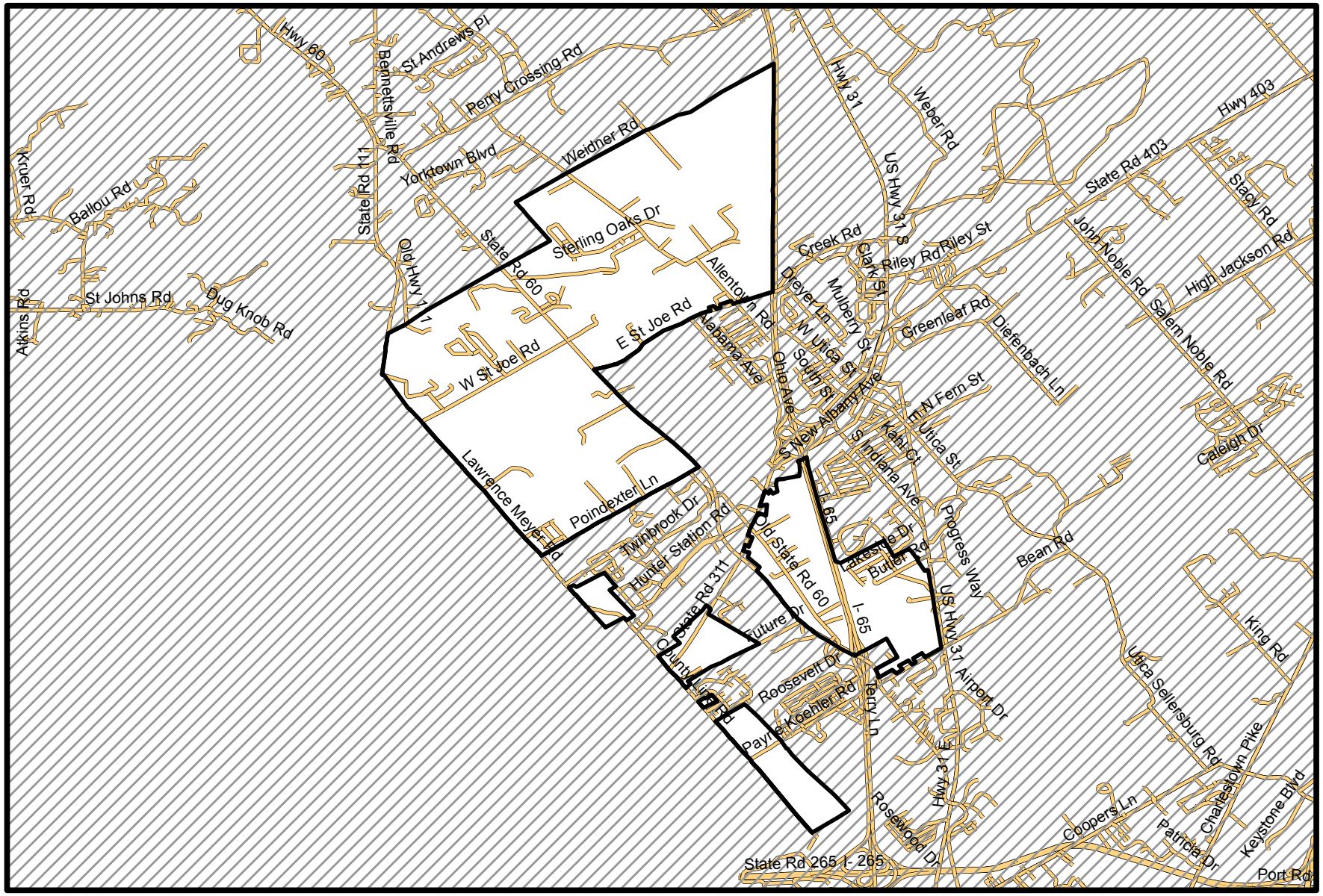

CONGRESSIONAL DISTRICT: 009

STATE SENATE DISTRICT: 045

STATE HOUSE DISTRICT: 070

This map was produced by the Office of Census Data, from information provided by the Indiana Election Division, U.S.Census Bureau, and county election officials. The Office of Census Data does not guarantee, in whole or in part, the accuracy or the completeness of the data contained or depicted in this map.

Date of Printing: 1/1/2012

SILVER CREEK 07

CLARK COUNTY PRECINCT MAP

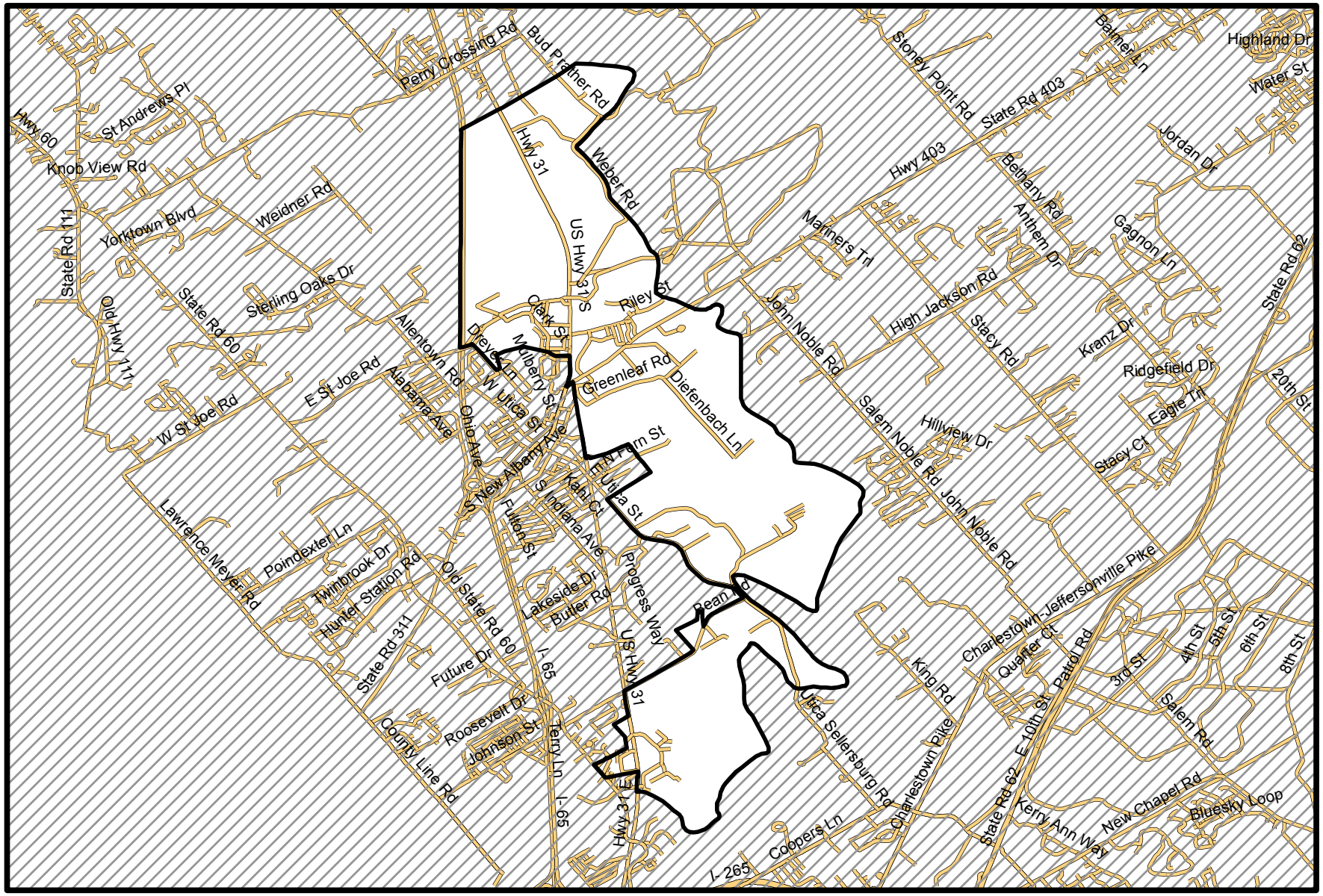

CONGRESSIONAL DISTRICT: 009

STATE SENATE DISTRICT: 045

STATE HOUSE DISTRICT: 070

This map was produced by the Office of Census Data, from information provided by the Indiana Election Division, U.S.Census Bureau, and county election officials. The Office of Census Data does not guarantee, in whole or in part, the accuracy or the completeness of the data contained or depicted in this map.

Date of Printing: 1/1/2012

SILVER CREEK CLARKVILLE 43

CLARK COUNTY PRECINCT MAP

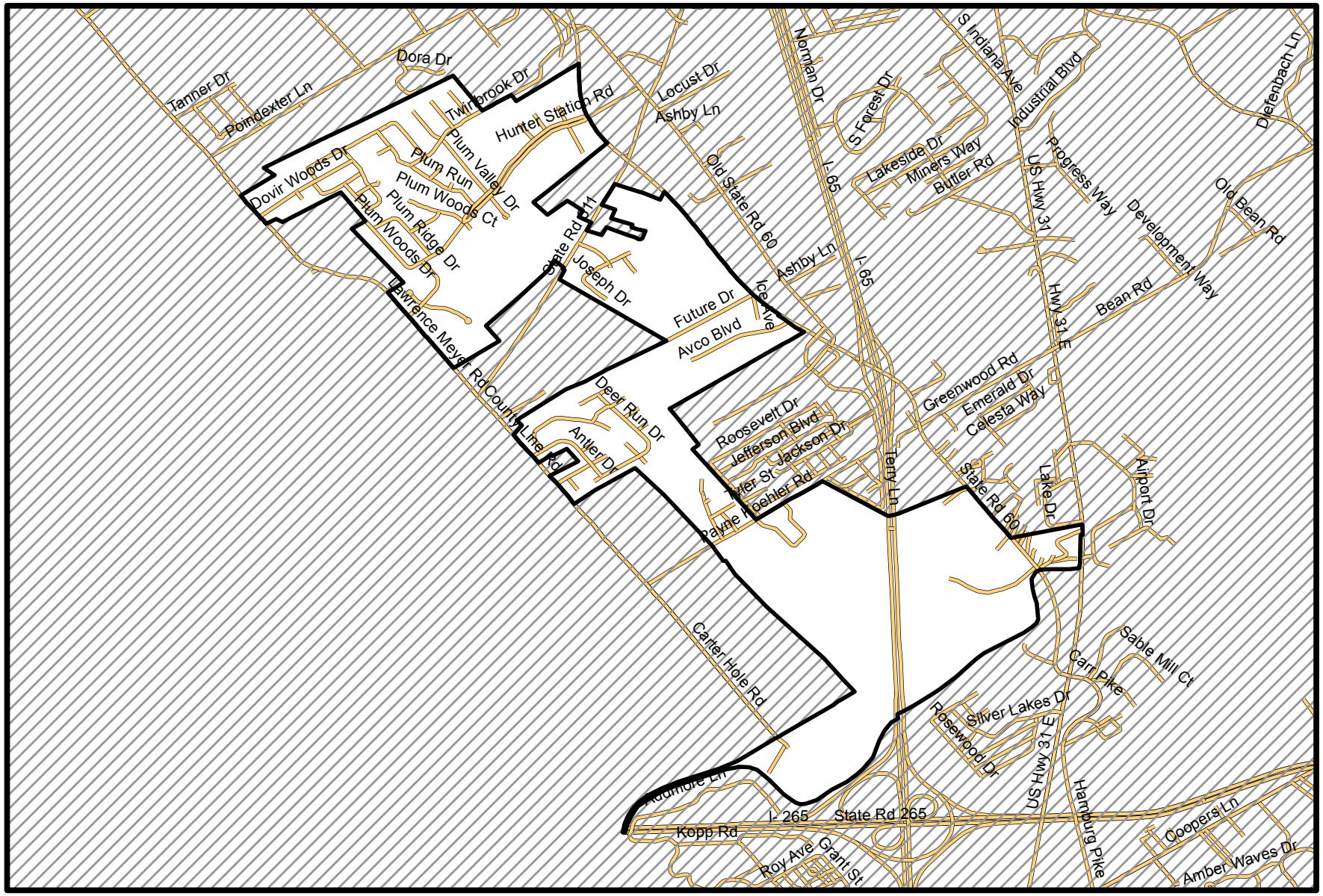

CONGRESSIONAL DISTRICT: 009

STATE SENATE DISTRICT: 045

STATE HOUSE DISTRICT: 070

This map was produced by the Office of Census Data, from information provided by the Indiana Election Division, U.S.Census Bureau, and county election officials. The Office of Census Data does not guarantee, in whole or in part, the accuracy or the completeness of the data contained or depicted in this map.

Date of Printing: 1/1/2012

UNION 01

CLARK COUNTY PRECINCT MAP

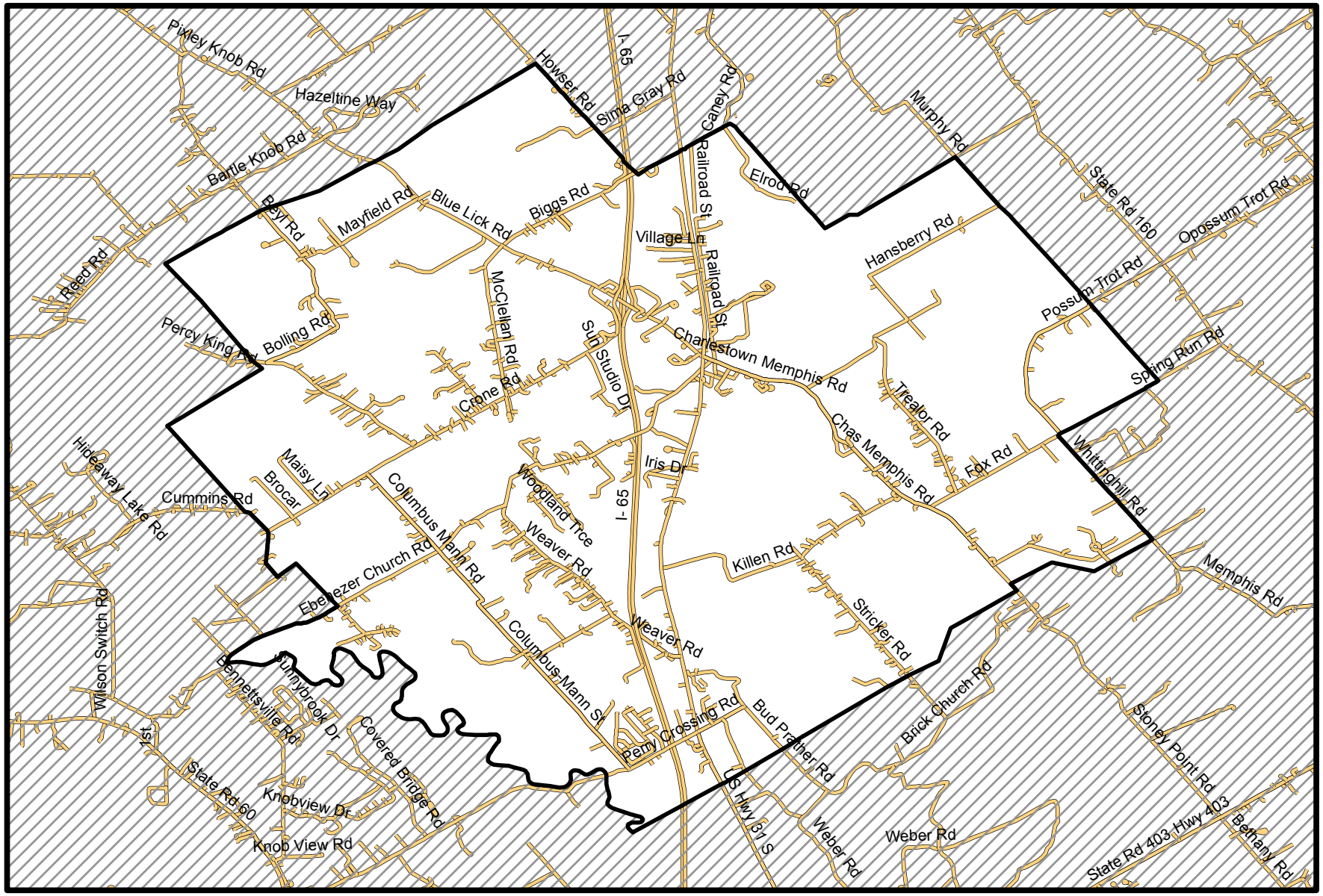

CONGRESSIONAL DISTRICT: 009

STATE SENATE DISTRICT: 045

STATE HOUSE DISTRICT: 073

This map was produced by the Office of Census Data, from information provided by the Indiana Election Division, U.S.Census Bureau, and county election officials. The Office of Census Data does not guarantee, in whole or in part, the accuracy or the completeness of the data contained or depicted in this map.

Date of Printing: 1/1/2012

N W E S

UTICA 01

CLARK COUNTY PRECINCT MAP

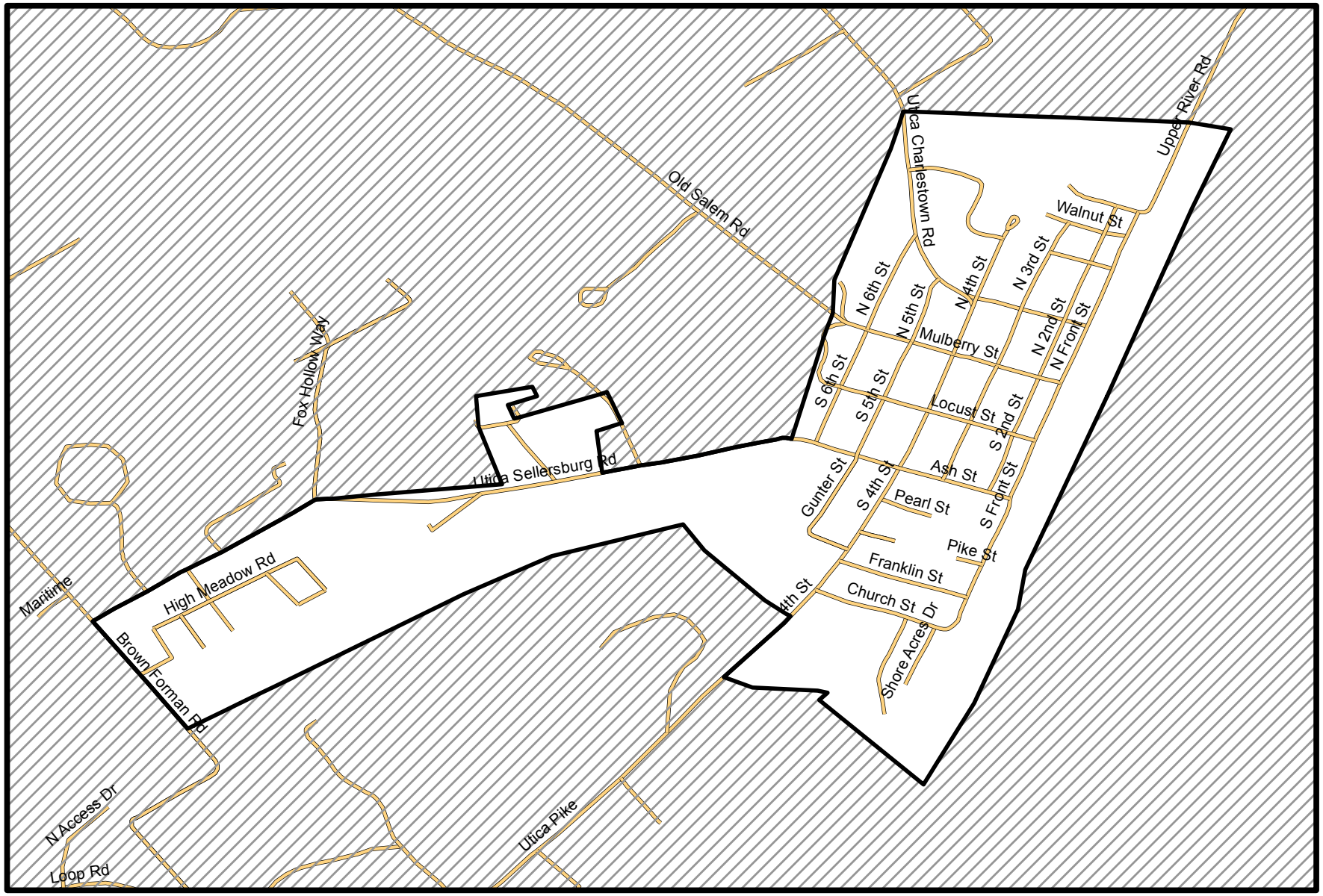

CONGRESSIONAL DISTRICT: 009

STATE SENATE DISTRICT: 045

STATE HOUSE DISTRICT: 071

This map was produced by the Office of Census Data, from information provided by the Indiana Election Division, U.S.Census Bureau, and county election officials. The Office of Census Data does not guarantee, in whole or in part, the accuracy or the completeness of the data contained or depicted in this map.

Date of Printing: 1/1/2012

UTICA 02

CLARK COUNTY PRECINCT MAP

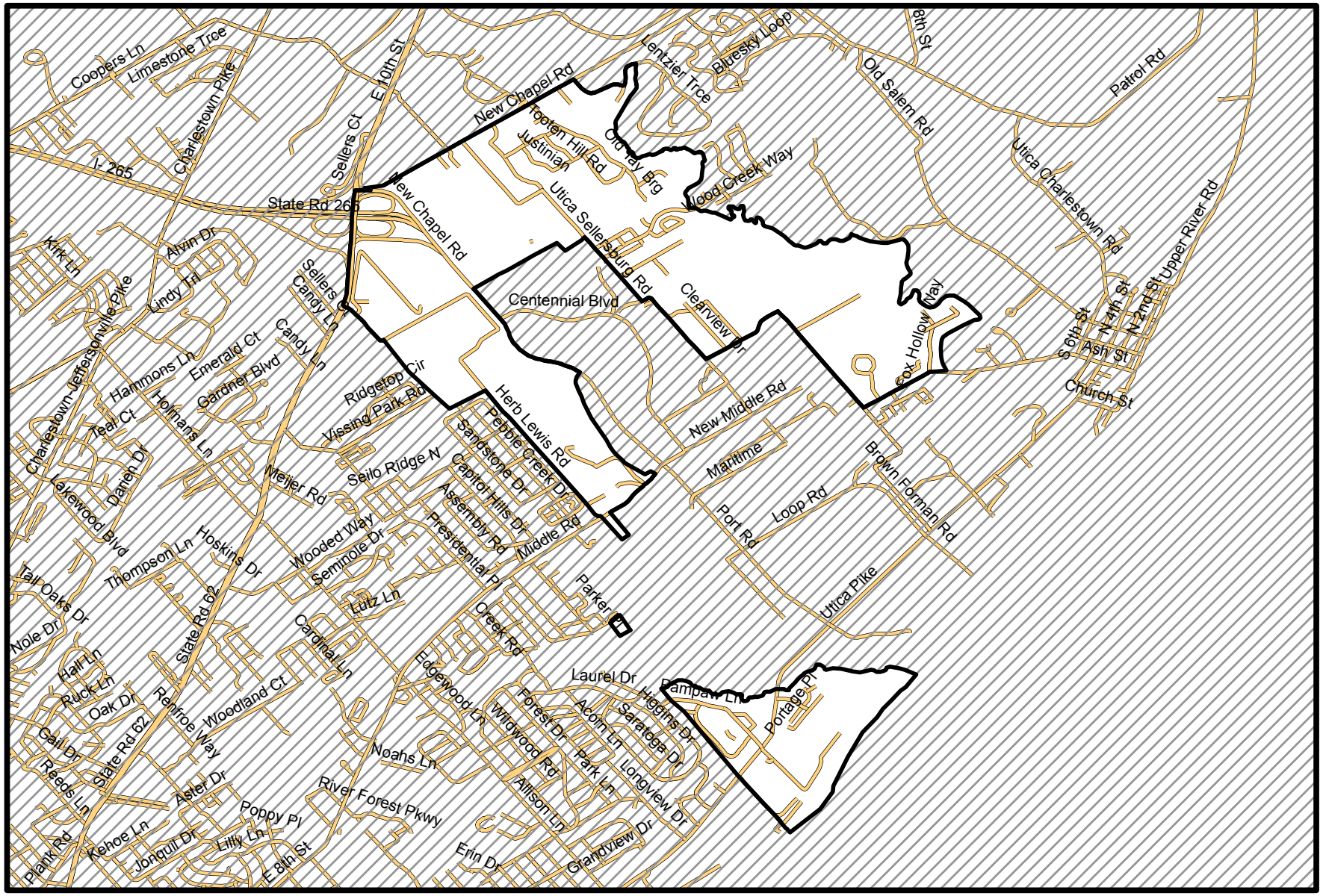

CONGRESSIONAL DISTRICT: 009

STATE SENATE DISTRICT: 045

STATE HOUSE DISTRICT: 071

This map was produced by the Office of Census Data, from information provided by the Indiana Election Division, U.S.Census Bureau, and county election officials. The Office of Census Data does not guarantee, in whole or in part, the accuracy or the completeness of the data contained or depicted in this map.

Date of Printing: 1/1/2012

UTICA 03

CLARK COUNTY PRECINCT MAP

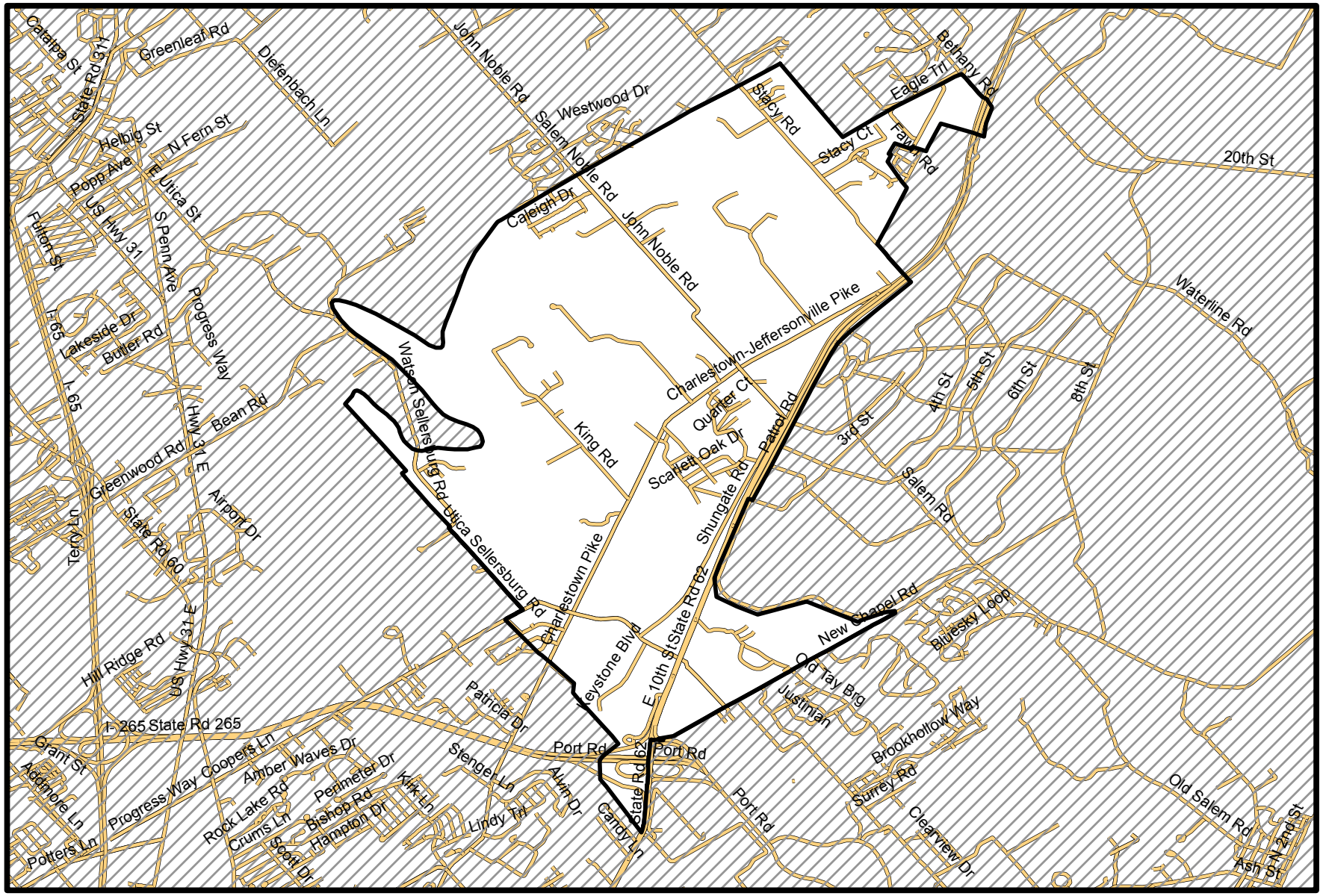

CONGRESSIONAL DISTRICT: 009

STATE SENATE DISTRICT: 045

STATE HOUSE DISTRICT: 071

This map was produced by the Office of Census Data, from information provided by the Indiana Election Division, U.S.Census Bureau, and county election officials. The Office of Census Data does not guarantee, in whole or in part, the accuracy or the completeness of the data contained or depicted in this map.

Date of Printing: 1/1/2012

UTICA 04

CLARK COUNTY PRECINCT MAP

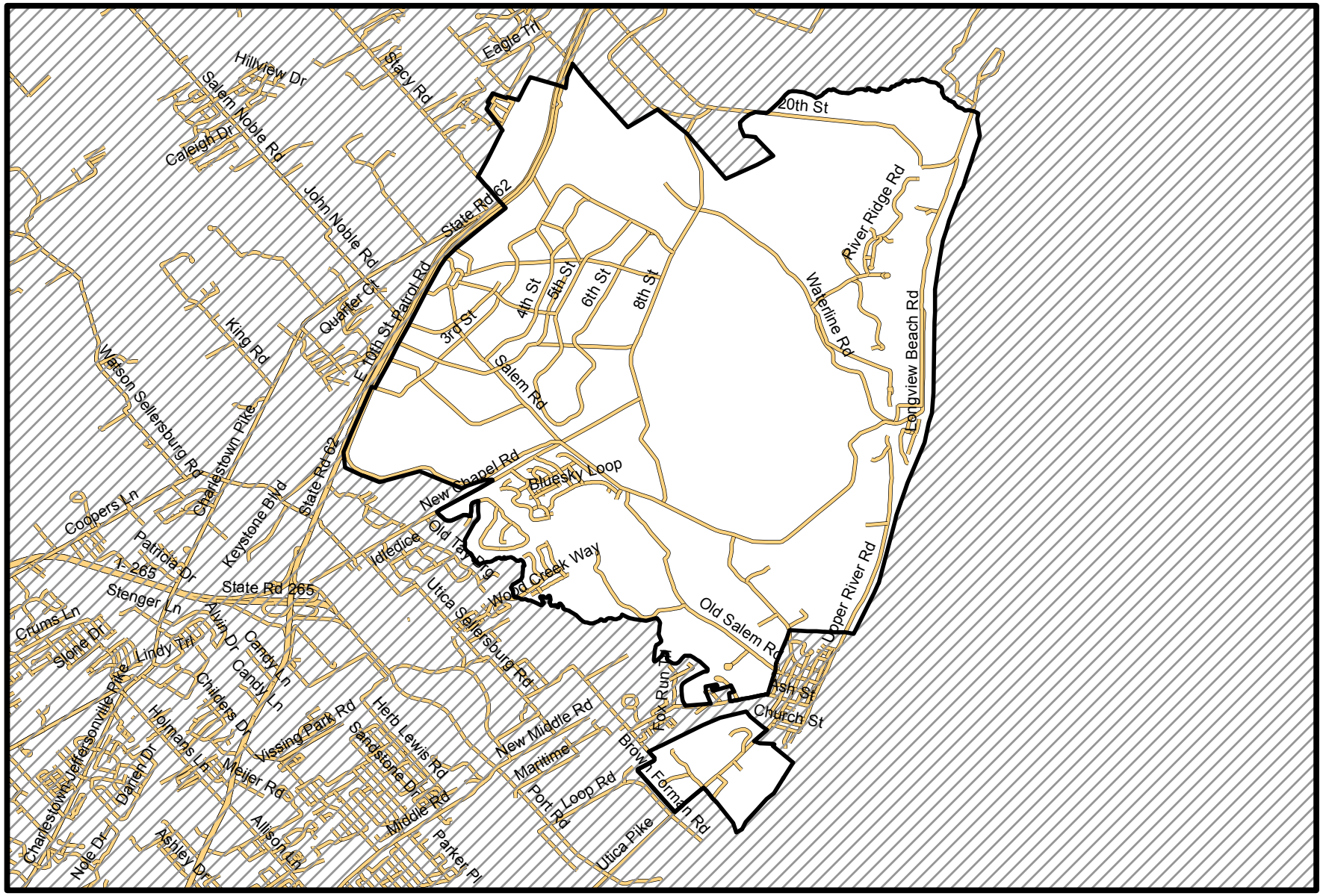

CONGRESSIONAL DISTRICT: 009

STATE SENATE DISTRICT: 045

STATE HOUSE DISTRICT: 071

This map was produced by the Office of Census Data, from information provided by the Indiana Election Division, U.S.Census Bureau, and county election officials. The Office of Census Data does not guarantee, in whole or in part, the accuracy or the completeness of the data contained or depicted in this map.

Date of Printing: 1/1/2012

UTICA JEFF CITY 19

CLARK COUNTY PRECINCT MAP

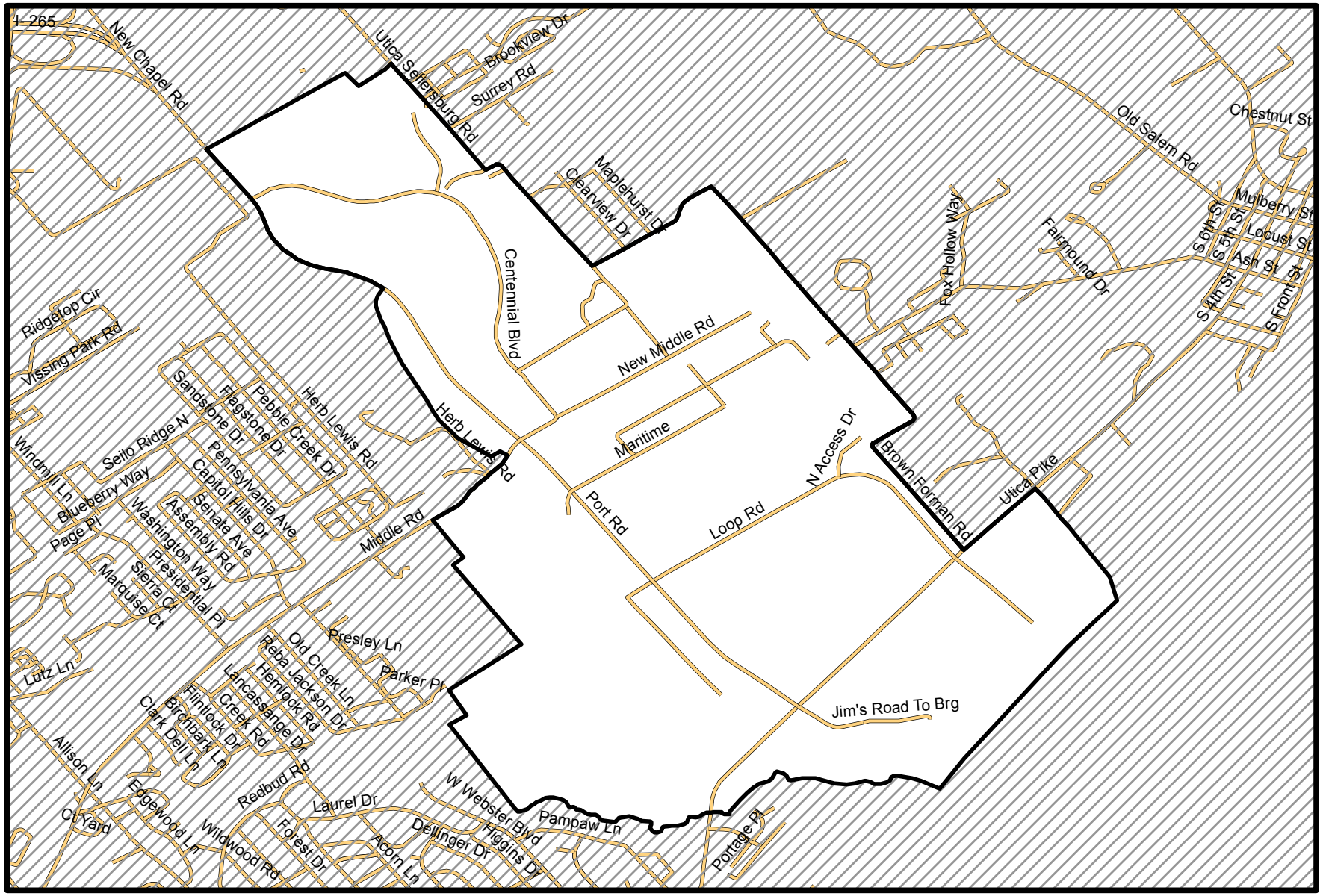

CONGRESSIONAL DISTRICT: 009

STATE SENATE DISTRICT: 045

STATE HOUSE DISTRICT: 071

This map was produced by the Office of Census Data, from information provided by the Indiana Election Division, U.S.Census Bureau, and county election officials. The Office of Census Data does not guarantee, in whole or in part, the accuracy or the completeness of the data contained or depicted in this map.

Date of Printing: 1/1/2012

WASHINGTON 01

CLARK COUNTY PRECINCT MAP

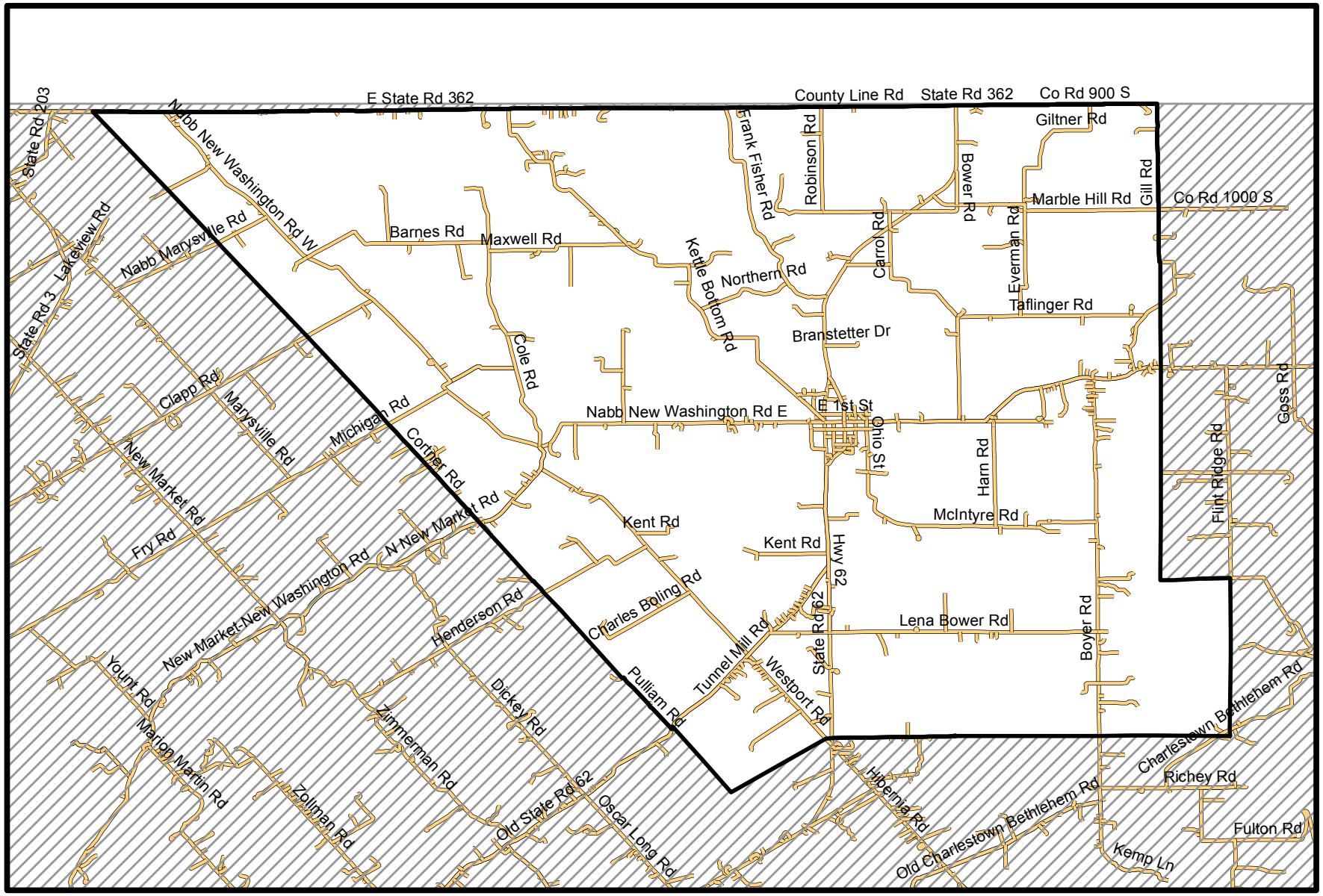

CONGRESSIONAL DISTRICT: 009

STATE SENATE DISTRICT: 045

STATE HOUSE DISTRICT: 066

This map was produced by the Office of Census Data, from information provided by the Indiana Election Division, U.S.Census Bureau, and county election officials. The Office of Census Data does not guarantee, in whole or in part, the accuracy or the completeness of the data contained or depicted in this map.

Date of Printing: 1/1/2012

WOOD TWP 01

CLARK COUNTY PRECINCT MAP

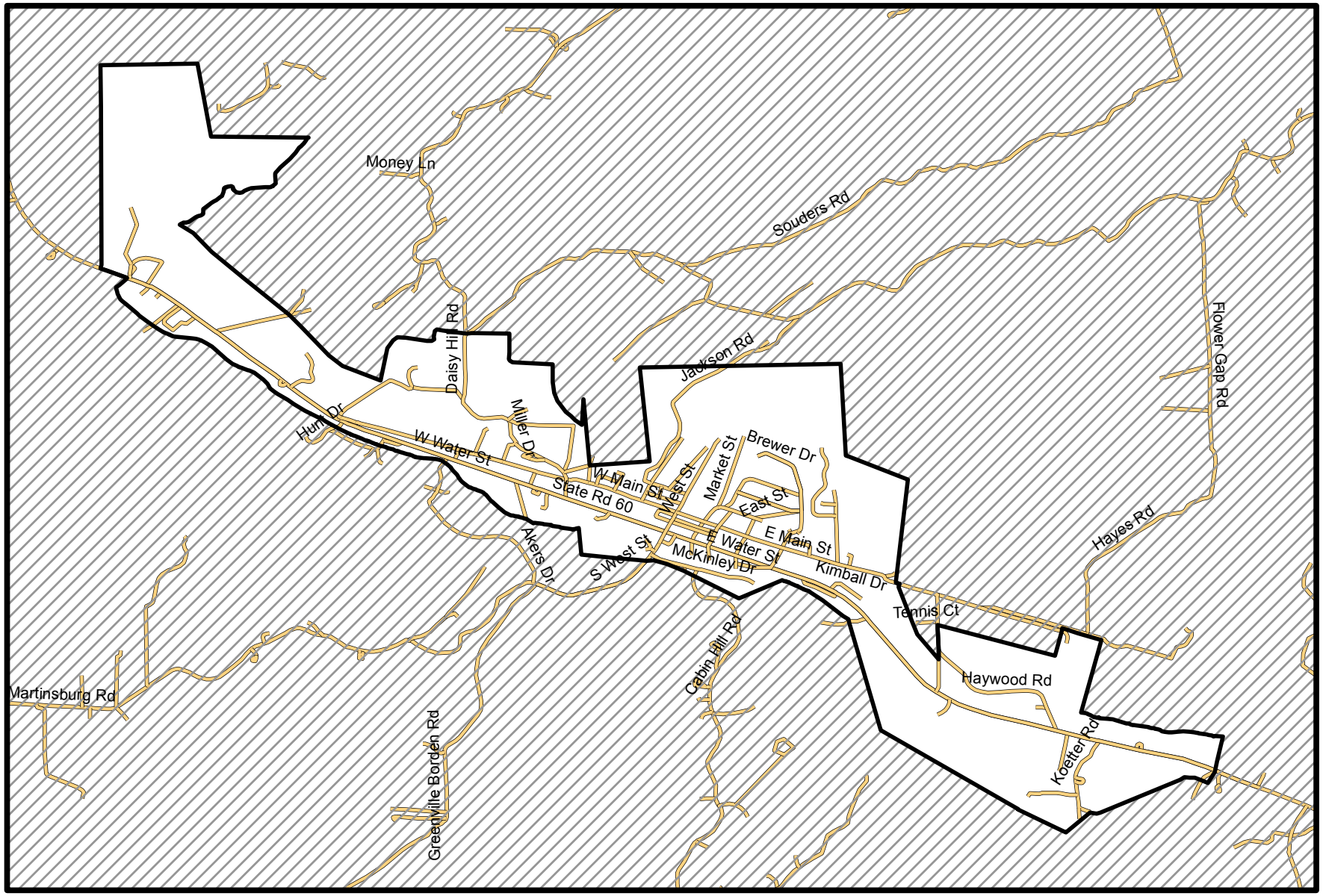

CONGRESSIONAL DISTRICT: 009

STATE SENATE DISTRICT: 045

STATE HOUSE DISTRICT: 070

This map was produced by the Office of Census Data, from information provided by the Indiana Election Division, U.S.Census Bureau, and county election officials. The Office of Census Data does not guarantee, in whole or in part, the accuracy or the completeness of the data contained or depicted in this map.

Date of Printing: 1/1/2012

WOOD TWP 02

CLARK COUNTY PRECINCT MAP

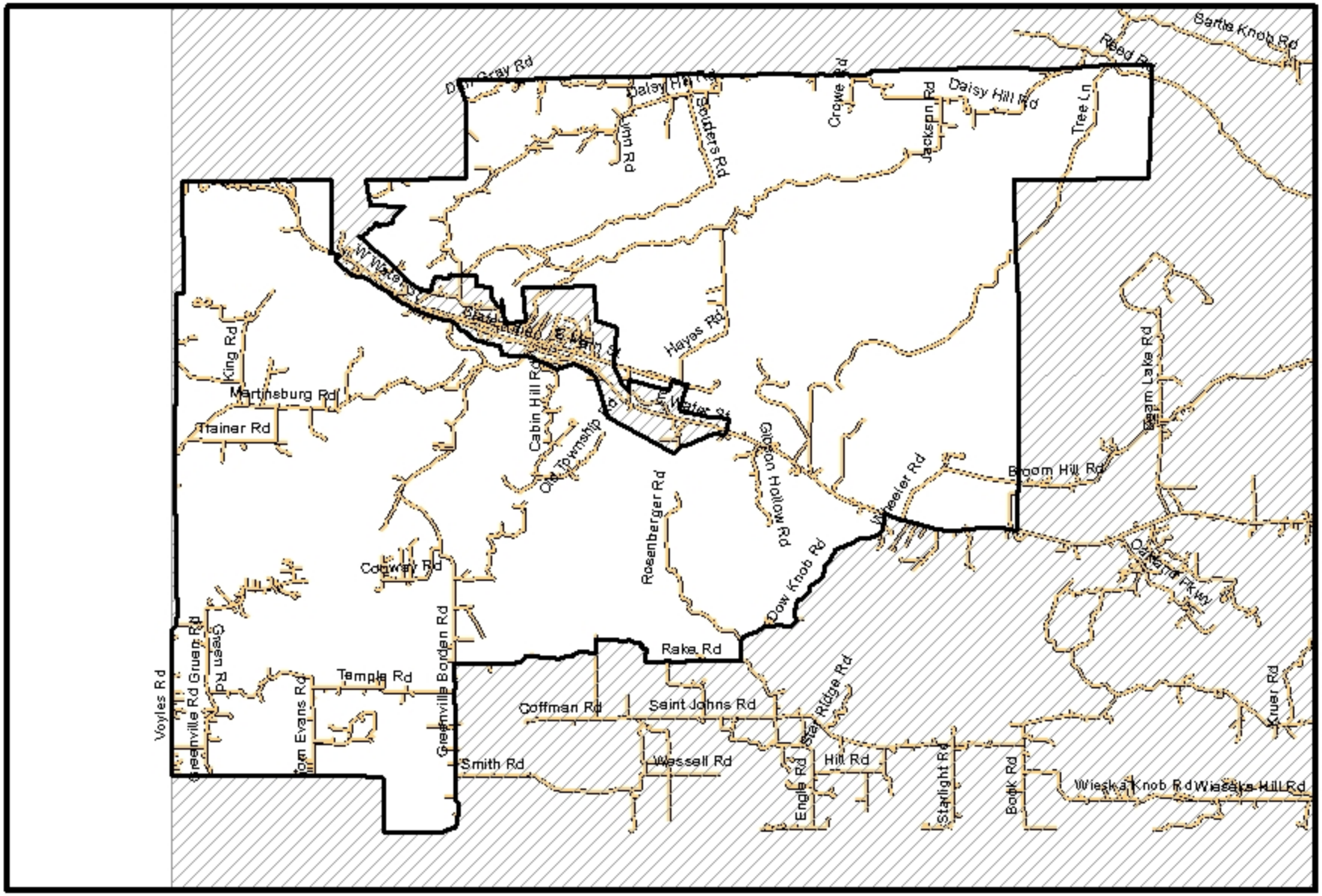

CONGRESSIONAL DISTRICT: 009

STATE SENATE DISTRICT: 045

STATE HOUSE DISTRICT: 070

This map was produced by the Office of Census Data, from information provided by the Indiana Election Division, U.S.Census Bureau, and county election officials. The Office of Census Data does not guarantee, in whole or in part, the accuracy or the completeness of the data contained or depicted in this map.

Date of Printing: 1/1/2012

WOOD TWP 03

CLARK COUNTY PRECINCT MAP

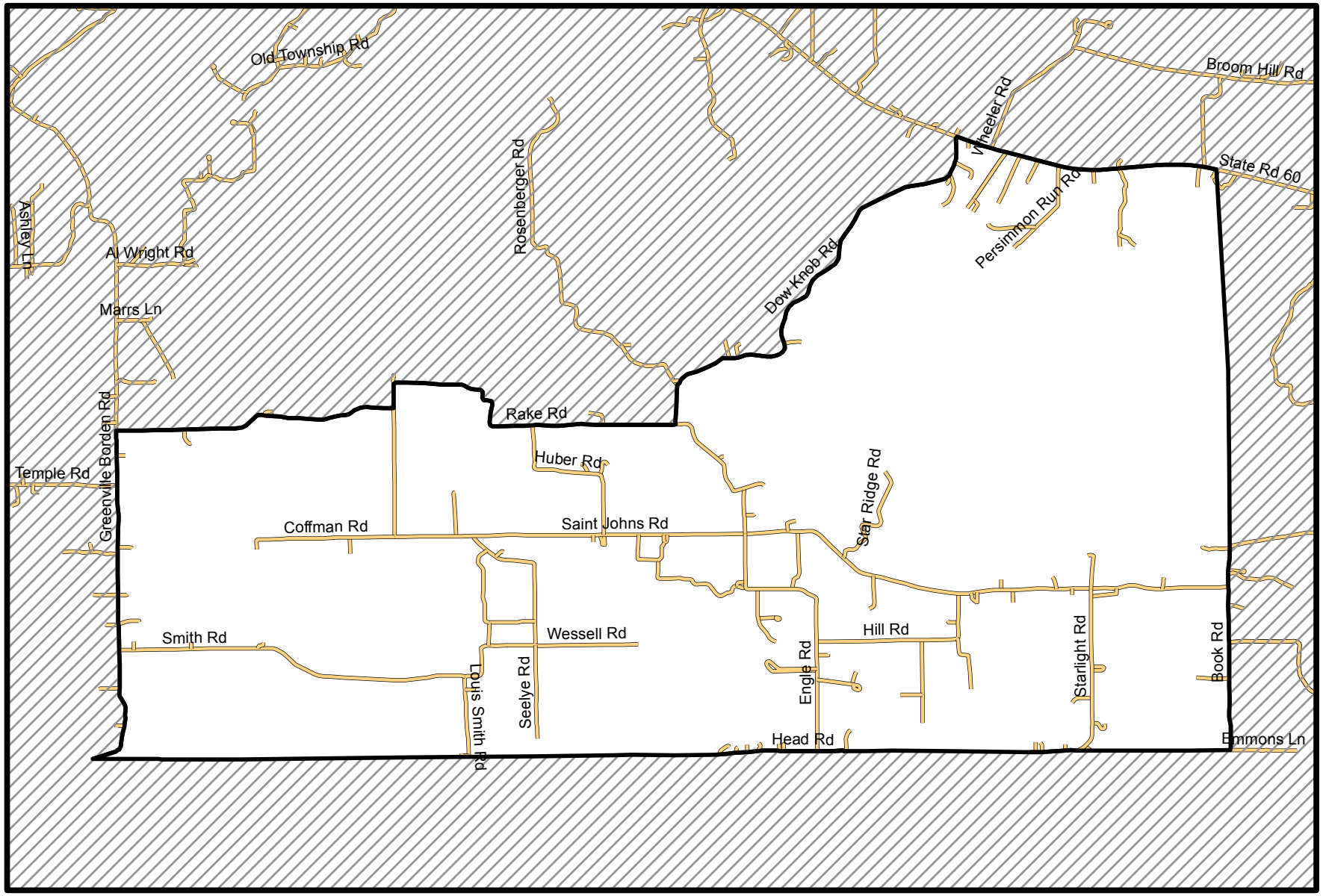

CONGRESSIONAL DISTRICT: 009

STATE SENATE DISTRICT: 045

STATE HOUSE DISTRICT: 070

This map was produced by the Office of Census Data, from information provided by the Indiana Election Division, U.S.Census Bureau, and county election officials. The Office of Census Data does not guarantee, in whole or in part, the accuracy or the completeness of the data contained or depicted in this map.

Date of Printing: 1/1/2012